

September-October
2013



Project Completion Report

MONSOON FLOOD RELIEF & EARLY RECOVERY ACTIVITIES IN NAROWAL
DISTRICT, PUNJAB

MOJAZ FOUNDATION

ACRONYMS

CEO	CHIEF EXECUTIVE OFFICER
FGD	FOCUS GROUP DISCUSSION
NDMA	NATIONAL DISASTER MANAGEMENT AUTHORITY
THQ	TEHSIL HEADQUARTER
UC	UNION COUNCIL
UNOCHA	UNITED NATIONS OFFICE FOR THE COORDINATION OF HUMANITARIAN AFFAIRS
VC	VILLAGE COMMITTEE
WASH	WATER AND SANITATION HYGIENE

CONTENTS

DISTRICT PROFILE	5
Map Of District Narowal	6
Gps Coordinates	7
Main Sources Of Flood In District Narowal.....	7
Nullah Dake	7
Nullah Basantar.....	7
Nullah Bein	8
POST FLOOD SCENARIO AND IDENTIFYING NEED	8
Causalities/Deaths	8
Agriculture	9
Land.....	9
HUMAN RESOURCE.....	11
BENEFICIARY IDENTIFICATION.....	11
Selection of Villages	11
Formation of Village Committees.....	11
Village Committee Formation Criteria.....	12
Purposes Of Village Committee	12
Beneficiary Assessment Procedure.....	12
Assessment Tool	12
Beneficiary Selection Criteria	12
Assessment Process.....	13
Data entry.....	14
Monitoring And Evaluation.....	14
Monitoring And Evaluation Tool.....	14
Monitoring And Evaluation Team	14
Monitoring And Evaluation Process	14
Complaint Redressal Mechanism.....	14
Progress Review Meeting.....	15
Reassessment And Verification Process	15
SELECTION OF VENDOR.....	15
PROCUREMENT PROCESS.....	15
WAREHOUSING (STOCKPILING)	16

LOGISTICAL ARRANGEMENTS	16
Primary Logistical Arrangements.....	16
Secondary Logistical Arrangements.....	16
DISTRIBUTION	16
Distribution Arrangements	16
Distribution Details Uc Wise And Date Wise	17
Distribution Details Union Council Wise	17
Activity Details Summary.....	17
COORDINATION WITH GOVERNMENT DEPARTMENTS	19
Coordination with Other NGOs.....	19
Branding and Marking.....	19
LESSON LEARNT.....	20
CHALLENGES, ISSUES AND CONSTRAINTS	20
ANNEX 1	22
ANNEX 2	34
ANNEX 3	35
ANNEX 4	36

EXECUTIVE SUMMARY

The 3rd continuous cycle of floods was experienced in different districts of Punjab, Balouchistan and Sindh in year 2013. As per Govt. estimates, 13 districts across all 3 provinces of Pakistan were affected. As per the NDMA official figures published on their website on August 26, 2013, the number of affected people reached 1.5 million with 5,615 affected villages, while a total of 20,312 houses have been fully destroyed all over these 3 provinces. National Disaster Management Authority confirmed the death toll to 178 due to the heavy downpour in parts of Punjab, Sindh and Balochistan. The rainfall wounded 855 individuals with serious injuries (NDMA reports). As per UNOCHA monsoon flash update No. 419-August-13, rainfall affected 321,000 acres of standing crops across 3 provinces in Pakistan.

MOJAZ carried out Rapid Need Assessment(RNA) on urgent basis in order to gauge the extent and range of losses caused by flood in District Narowal. The report was submitted to different donor organizations for funding. Pakistan Poverty Alleviation Fund (PPAF) immediately responded to the funding request by sending a verification and appraisal team to Narowal. On the basis of finding by the appraisal mission PPAF approved the funding application to help the flood affected communities in Narowal. The project titled "Emergency relief and early recovery assistance 2013, was approved a period of one starting from 6th September 2013 covering 7 UCs in three tehsils of district Narowal with a total amount of funding of PKR 84,219,308. The total beneficiaries of the project were 500250. The project helped the beneficiaries through provision of food hampers, hygiene kits, agri-inputs and livestock vaccination.

After signing project agreement, the teams initiated beneficiary assessment and registration from and completed the target on September 30, 2013. The distribution event started on September 13, 2013 and lasted till first day of October 2013. For procurement of supplies, sealed quotations were called and evaluation was carried out by the purchasing committee. On selection of the vendor, purchase orders were issued for delivery. The primary transportation was the responsibility of the selected vendor. However, supplies were stocked in the reserved warehouse where quality inspection was ensured.

The logistical arrangements for distribution were planned and completed one day earlier to actual distribution.. This included, distribution site selection, catering and secondary transportation with labor for loading and unloading of supplies good. For effective information delivery and sharing with communities, meetings were conducted with village committees and community members. At the distribution site banners and posters were installed in Urdu language with pictorial view of supplies good with exact quantities. Project complaint redressal mechanism was also put in place in order to ensure transparency and accountability in operations and delivery.

Coordination meetings were also held on daily basis with the project staff. External coordination meetings were also managed with PPAF and other IPs of PPAF for progress sharing and way forward.

BACKGROUND

Year 2013 witnessed 3rd continuous cycle of floods in different districts of Punjab, Balouchistan and Sindh. As per Govt. estimates, 13 districts across all 3 provinces of Pakistan were affected by this recent flood. As per the NDMA official figures published on their website on August 26, 2013, the number of affected people reached 1.5 million with 5,615 affected villages, while a total of 20,312 houses have been fully destroyed all over these 3 provinces. National Disaster Management Authority has confirmed the death toll to 178 due to the heavy downpour in parts of Punjab, Sindh and Balochistan. Besides, rainfall has wounded 855 individuals with serious injuries (NDMA reports). As per UNOCHA monsoon flash update No. 419-August-13, rainfall affected 321,000 acres of standing crops across 3 provinces in Pakistan.



After the heavy damage wrought by flood in Narowal, people of this area were severely affected. The flood not only destroyed their houses but also vanished thousands of acres of standing rice fields, which were main source of livelihood. Destruction of the flood was so enormous that the Government and humanitarian agencies had to join hands to handle the crisis. MOJAZ Foundation took the implemented the project to help affected people with the support of its core partner Pakistan Poverty Alleviation Fund (PPAF).

DISTRICT PROFILE

District Narowal lies from 31° 55' to 32° 30' north latitudes and 74° 35' to 75° 21' east longitudes with altitude of 266 meters above sea level. The district is bound on the northwest by Sialkot district, on the north by Jammu State, on the east by Gurdaspur district (India) and on the south by Amritsar district (India) and Sheikhpura district. The total area of the district is approximately 2,337 square kilometers. Narowal Tehsil occupies 1,065 square kilometers while the remaining area falls in Shakargarh & Zafarwal Tehsils.

With respect to water supply & adjoining rivers & nullahs district Narowal is bounded on south - east by the river Ravi, the district is fringed on either side by a line of fresh alluvial soil, about which rise the low banks that form the limits of the riverbeds. At about a distance of 24 kilometers from Ravi, another stream, the Dake, which raises in the Jammu hills, traverses this district. The district is practically a level plain throughout. Its north eastern boundary is at a distance of about 32 kilometers from the outer line of the Himalayas. But the foot hills stop short of the district and its surface is level plain, broken only by the river Ravi, by the Aik and Dake streams and few nullahs. There are differences in water level, which facilitates in well irrigation. But generally, the physical aspects of the

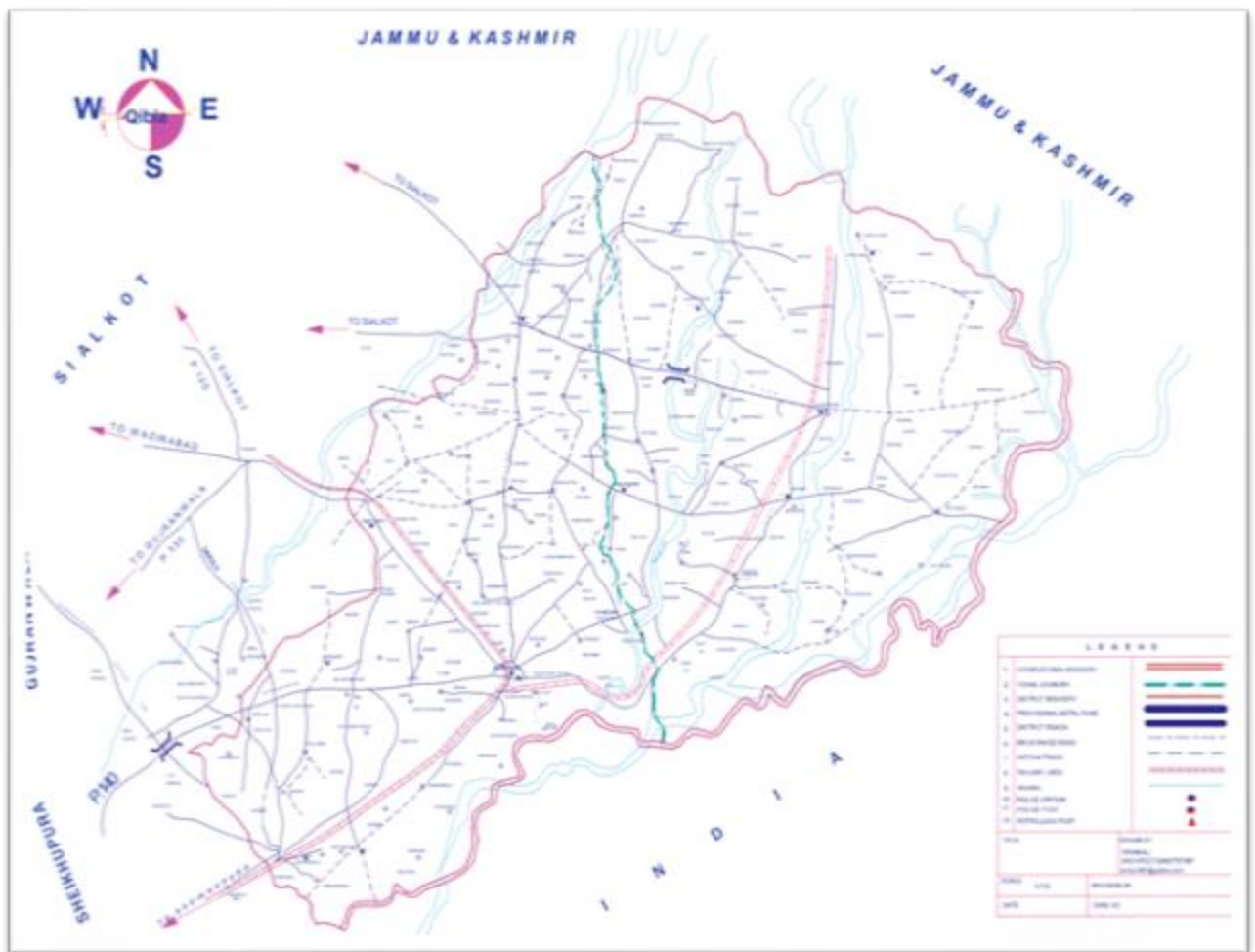
district present little variety. It is fertile and its dense population ensures that almost every available acre is brought under the plough.

District Narowal at a Glance	
Tehsils	03
Union Councils	74
Area	2,337 Sq. Kms.
Population – As per 1998	1,708,774 persons
Male	853,656 (49.9%)
Female	855,118 (50.1%)
Literacy Rate (As per 2010 estimates)	52.6%
Average Household Size	7.3
Urban Population	208,521 (12.203%)
Rural Population	1,500,252 (87.797 %)

Revenue Villages (ref:<http://www.narowalpk.com>)

1,316

MAP OF DISTRICT NAROWAL



GPS COORDINATES

GPS coordinates were recorded for this project assisted areas (villages) in district Narowal. Major purpose of this exercise is that these coordinates' help to prepare a MAP by PPAF reached area and would be used for future monitoring or funding agencies visit when ever required. Most affected villages were selected from target union councils of district Narowal among tehsils of Shakargarh, Narowal and Zafarwal after need identification. GPS of these selected villages, who received assistance under this project from MOJAZ Foundation and distribution points, are given in Annex-1 and Annex-2 respectively. The coordinates recorded represents the central point of specific villages.

MAIN SOURCES OF FLOOD IN DISTRICT NAROWAL

There are five main tributaries flowing in district Narowal, which were the main cause of flood 2013. Among them Nullah Dake, Nullah Basantar and Nullah Baen were main contributor in destruction and casualties during this spell of flood.

NULLAH DAKE

Nullah Dake has been most catastrophic for district Narowal during the recent monsoon raining spell. It originates from the hills of Jammu and enters to Pakistan near Lehri Village of Zafarwal. It's one off shoot passes through Qila Ahmad Abad, Tatla and Baddomalhi and passes to MR Link Canal through Siphon near Baddomalhi. Capacity of siphon is 1000 cusec which is low. Maximum discharge of water from this Nullah has been recorded as 30,500 cusecs. The largest area of district Narowal has been affected by the waters of Nullah Dake starting from Zafarwal to Baddomalhi.

NULLAH BASANTAR

Nullah Basantar is also one of the main tributary of river Ravi which enters into Narowal from Darman area of Zafarwal and then flows to Dhudhu Chak and Nadala Sulehrian and finally falls into river Ravi near Jassar. Historically this tributary has been normal during rainy season however this year it has discharged maximum water upto 17,800 cusecs. Basanter has largely affected areas of Union Councils of Darman, Kanjroor & Jassar.

Main Tributaries in District Narowal					
Sources of flood	Low (Cusecs)	Medium (Cusecs)	High (Cusecs)	Very High (Cusecs)	Exceptionally High (Cusecs)
River Ravi at Jassar	50,000 - 75,000	75,000 - 100,000	100,000 - 150,000	150,000 - 200,000	200,000 & above.
Ujh Nullah	15,000-30,000	30,000 - 50,000	50,000 - 75,000	75,000 - 100,000	100,000 & above.
Bein Nullah at Shakargarh Highway Bridge	1,600-3,000	3,000-10,000	10,000 - 26,000	26,000 - 43,000	43,000 & above
Basantar Nullah at Railway Bridge near Narowal- Shakargarh Road	700-4,700	4,700 - 7,500	7,500-11,600	11,600-17,800	17,800 & above.
Nullah Daik (Kingra Bridge)	5000-8000	8000-12000	12000 - 20000	20000 - 40000	40000 & above

NULLAH BEIN

NullahBein enters in Pakistan near village Sukhu Chak of Tehsil Shakargarh and passes nearby Shakargarh city and falls in River Ravi near village Kartarpur. The flow of water in Nullah Baein has been recorded up to 43,000 cusecs in exceptional cases. In past years, it has been medium level between 3,000-10,000 cusecs. This has largely affected the vast area of Tehsil Shakargarh.

POST FLOOD SCENARIO AND IDENTIFYING NEED

MOJAZ collected data about damages of flood from Revenue Department Narowal for initial working on need assessments in affected areas. All three tehsils of District Narowal were severely affected during this flood (i.e. Narowal, Shakargarh and Zafarwal). About 60,705 acre of area (37,595 acre of cropped area) in 304 villages was affected and 25 houses were reported as damaged during this flood in district Narowal. Overview of post flood scenario about damages of flood is given below.

Loss/Damages of District Narowal during Floods-2013							
Name of Tehsil	Village affected	Area affected	Cropped area affected	Houses damaged		Total Deaths	Total Injured
		(Acres)	(Acres)	Partially	Fully		
Narowal	103	30,710	19,918	38	16	07	2
Shakargarh	130	16,863	12,326	33	6	11	10
Zafarwal	71	13,132	5,351	69	--	6	
Total District Narowal	304	60,705	37,595	25	1	19	89

The affected UC are selected based on maximum number of villages affected, crop area affected and households damages. All these UCs are situated in nearby areas of main tributaries i.e. Dake, Basanter & Baein. MOJAZ observed major destruction in these UCs in the form of:

- Vast area of rice crop has been swept away and that was the major livelihood source for the people
- Due to being the rice-rich area, a substantial population was employed by the large number of rice mills which has been shut down now due to destruction of rice crop and subsequently people lost their employment
- Standing water is causing different type of diseases especially skin allergy, respiratory infections due to passing through water frequently
- Almost all agriculture based families were also having some livestock which are now being sold by the people to continue their day to day needs
- People are unable to find fodder for their animals; consequently they are either selling their animals or sending to other areas for fodder

CAUSALITIES/DEATHS

A total of 19 deaths have been confirmed by NDMA. During FGDs the community mentioned almost 14 people have died as per their limited area knowledge. The deaths were caused due to collapse of

side walls of houses. Besides, some causality & minor injuries were also reported in early flooding days. A total of 89 injuries were reported in village clusters of Narowal & shakargarh tehsils. In addition to this community members shared that the incidences of injuries could be higher than the reported ones as they are not able to share exact information for areas which are not accessible.

AGRICULTURE

The rural economy of Narowal depends on agriculture directly or indirectly. 80% of population is solely depending on agriculture which was affected by floods. As an impact these 80% of population were left with ceased economic opportunities. Community locals who were previously employed on local rice mills are now jobless & were forced to sell their household assets including their livestock to feed their families. Other major sectors for livelihood are inclusive of livestock, petty trading, Daily Laborer, Salaried Persons (both private & Govt.) & Foreign Remittance. Due to the flood 2013 almost 100% agriculture is damaged & standing crops were destroyed due to over flooding of nullahs & standing water afterwards.

Land utilization by major crops		
Type	Crop	Percentage of land
Food	Wheat	75%
	Rice	100%
	Fodders (Jawar or bajra)	25%

LAND

Affected area of Narowal district is spread on 2337 Sq. Kms. Out of total 321000 hectares is dedicated for agriculture activities with major crops wheat, and rice etc. During the FGD communities shared that 80% of agriculture land is badly affected due to flood & remaining 20% is mild affected as the flood water was drained out immediately when rain stopped.

PPAF RESPONSE



Foundation mentioned in his need assessment report. After their validation of facts, MOJAZ Foundation sent a technical and financial proposal to Pakistan Poverty Alleviation Fund for the support of flood affected communities of district Narowal. In this response, Pakistan Poverty Alleviation Fund gave an approval to execute this project with its financial support for nine union councils of district Narowal initially. However later on response was limited to only seven worst affected union councils out of nine.

Due to severe condition of all above testimonials, MOJAZ sent need assessment to Pakistan Poverty Alleviation Fund (PPAF) proposing for emergency relief and early recovery assistance in district Narowal. On the basis of this assessment Pakistan Poverty Alleviation Fund sent their team comprising of three members to visit and validate the damages of district Narowal shared. PPAF Team completed its comprehensive visit for their further planning of response. Team sent their visit report after some days of its visit as witness of damages done in district Narowal as MOJAZ



MOJAZ METHODOLOGY

HUMAN RESOURCE

Based on the need and situation, work force was hired and properly oriented on the proposed working immediately after project formal approval. The staff was hired following organizational SOPs. An advertisement was floated on MOJAZ website and banners were posted at major locations of Narowal city to attract incumbents within short time duration. On receiving CVs, HR unit conduct interviews of the shortlist candidates through a panel for final selection. Later on after the orientation the staff was engaged project implementation along with the core MOJAZ team. Staff was further trained on assessment, data entry, verification and distribution by its core team members. Details of staff are attached in Annex 3.

BENEFICIARY IDENTIFICATION

Proper methodology was followed for the selection of beneficiaries.

SELECTION OF VILLAGES

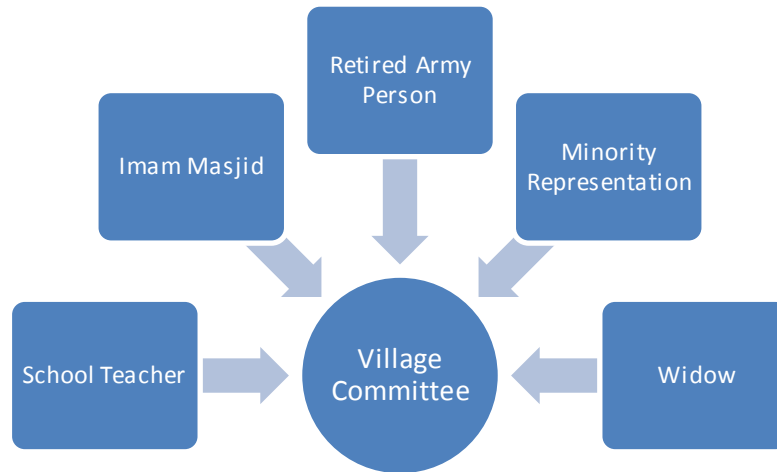
Worst affected villages and of worst affected tehsils of Narowal and Shakargarh were selected only from approved union councils by PPAF. Village survey Form was used to measure the level of damage in each village of the UC. Seven union councils among them five union councils are of Tehsil Narowal and 2 were of Tehsil Shakargarh. Details were given below;

Tehsil	Number of UCs	Number of Villages
Narowal	5	45
Shakargarh	2	284

FORMATION OF VILLAGE COMMITTEES

After identification and selection of affected villages through village survey form, social mobilization process started. Village committee formation process was initiated on September 8, 2013 with the help of senior social organizers. A team comprising of two members forms village committees for support in beneficiary identification before assessment. Social organizers gave introduction of donor, implementing agency and project activities along with their roles and responsibilities.

Composition of Village committee and purpose is given below:



VILLAGE COMMITTEE FORMATION CRITERIA

Some important points were kept in mind, while formation of village committee in each village;

- Village Committee members were resident of that particular village.
- It includes a school teacher, imam masjid, retired army person, one minority representation and one widow.
- There was no political representation involvement in village committee.
- Public places i.e. mostly Masjids were chosen for meeting place and formation of village committee to maintain transparency.

PURPOSES OF VILLAGE COMMITTEE

- To identify the flood affectees in their respective village
- To provide necessary support during survey and distribution to MOJAZ team
- To make survey and distribution process transparent
- All members of the VC performed voluntarily
- To mobilize people of their village

BENEFICIARY ASSESSMENT PROCEDURE

Following identification and registration process was adopted:

ASSESSMENT TOOL

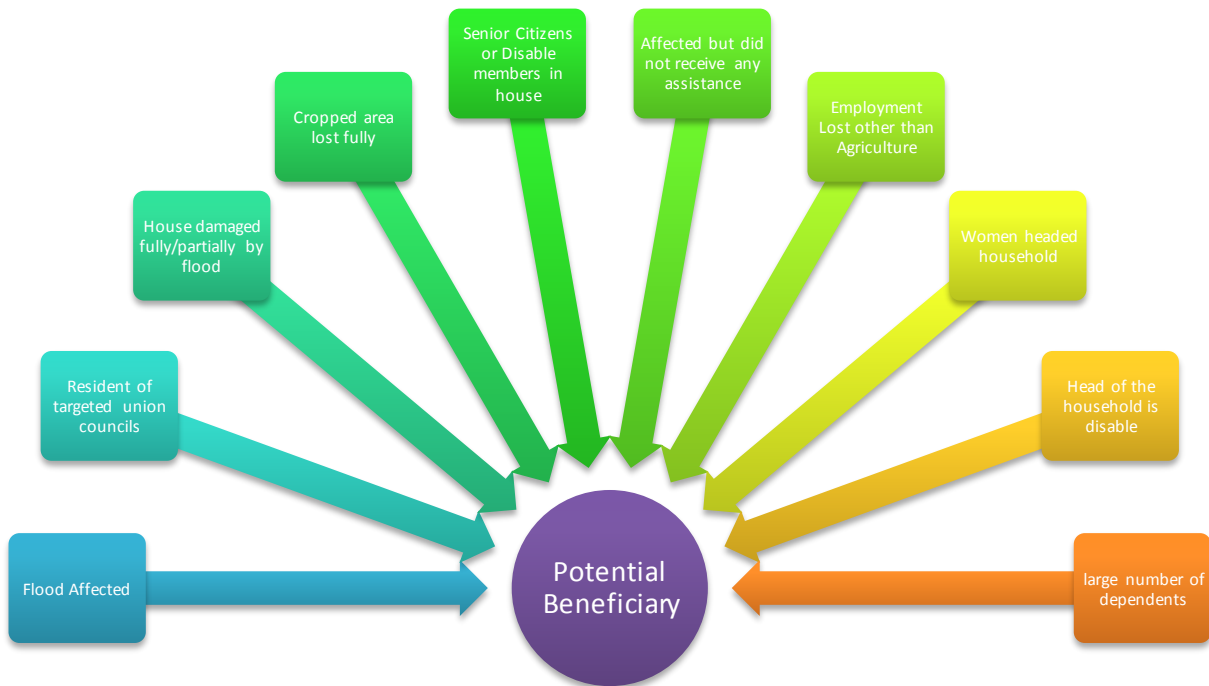
A proper questionnaire (beneficiary profile) was prepared. This questionnaire was pre-tested in the field to find out the errors. These errors were eliminated before practicing it in the field. The validity and face value of questionnaire was verified by consulting it with experts.

BENEFICIARY SELECTION CRITERIA

The potential beneficiary was finalized from all assessed forms on the basis of following criteria;

- Flood affected
- Resident of targeted union councils
- House damaged fully/partially
- Women headed household
- Head of the household is disable
- Large number of dependents

- Cropped area lost fully
- Senior Citizens or Disable children in house
- Affected but did not receive any assistance
- Employment Lost other than Agriculture



ASSESSMENT PROCESS

Penetration of social organizers in villages was very first step of beneficiary assessment process. But before the execution of assessment process, social organizer called each member of village committee of that particular village on provided contact numbers to ensure their availability in the village at the time of assessment for fulfillment of transparency requirement. Social organizers arrange



a short meeting with members of village committee after reaching in the village. After that they approached to each flood victims in the presence of VC members by door to door visit. Social organizers filled assessment forms and pictured their losses during this visit through cross-questioning technique

and visiting to avoid duplication of individuals from same family in identified villages. The assessment team once again shared brief introduction both Donor (PPAF) and implementing partner (MOJAZ Foundation).

DATA ENTRY

On daily basis completed assessment forms were handed over to data entry operators for data punching in database. This collected data was entered and compiled in MS access and a unique registration number was allocated to each beneficiary. Any incomplete forms were separated and returned for proper data filling. The database was developed having some important checks like:

- Duplication check on CNIC
- Incomplete CNIC entry is also restricted. Thus team collect complete and accurate figures

MONITORING AND EVALUATION

Monitoring and evaluation is an essential component to validate transparency and accountability of work for all stakeholders. Thus proper monitoring of assessment and distribution was ensured to make all the activities transparent.

MONITORING AND EVALUATION TOOL

Keeping in view emergency nature of project (which was one month) project, thus previously filled questionnaires for assessment were directly used for validation of collected information.

MONITORING AND EVALUATION TEAM

One verification team was designed to verify the quality of work like assessment as per criteria. The team comprises of 5 members among them two members work in one village and other work in second village and verify all beneficiaries by door to door visit. 5th member of team is responsible to lodge and response complaints of remaining beneficiaries by one to one interaction as well as mobile phone because 100% complainants cannot be reached during project time.

MONITORING AND EVALUATION PROCESS

Verification teams on daily basis were assigned filled assessment form for the verification of data validity. Same like assessment before penetration of team in assessed villages, team called VC members to confirm their availability. Validity of provided data was analyzed by asking cross questioning and witnessing the damages second time. Several forms were cancelled during this process and missed families during assessment were registered.



COMPLAINT REDRESSAL MECHANISM

Complaint Redressal Mechanism was introduced to address the complaints of beneficiaries in target affected areas. A standard complaint form of MOJAZ was used to lodge any of the complaints. These complaints were collected through one to one interaction on distribution points as well as during verification process, through email address and through mobile phone. About 130 complaints were

noted and entertained for reassessment. Nature of complaints were non sensitive and mostly out of the target area.

PROGRESS REVIEW MEETING

For effective implementation and following MOJAZ routine internal staff planning and progress meetings were conducted on daily basis. Both core and project teams attend to share progress, issues and plan for next. During meeting M&E officers shared feedback like cancelled forms having unique registration and complaints collected through CRM were shared with project coordinator and other senior officials. The outcome of these coordination meeting is given below;

- To remove the faulty beneficiaries from entered data
- To correct data of some beneficiaries identified through verification process
- To make the assessment process more vibrant and transparent
- Inclusion of remaining beneficiaries, which were not included in first assessment.

There came valuable reduction in cancellation of beneficiary assessment forms by practicing this information sharing on daily basis in daily coordination meeting in front of all senior officials involved in this project.

REASSESSMENT AND VERIFICATION PROCESS

After analyzing the complaints in progress review meeting, they were handed over to the social organizers to reassess highlighted areas in complaints. Before second time penetration in highlighted areas through complaints, social organizers following proper assessment and registration process once again and visited identified beneficiaries which were missed, who were entertained again in the second round of distribution.



SELECTION OF VENDOR

The vendor was selected through calling sealed quotation from five vendors as per clause 4.3, sub clause B: Emergency requisitions of MOJAZ Foundation Procurement Manual by taking special approval from worthy CEO under the said clause and with approval from PPAF.

PROCUREMENT PROCESS

Procurement process was carried out by following five core steps, which were given below;

- The quotations were invited in written form from the selected suppliers in a verifiable mode. Brand names were used for quality.
- Five verifiable quotations were received, which have contact details, street addresses and phone numbers etc.
- Approval of quotations was obtained from competent authority.
- An evaluation committee comprised of four managers prepared comparative statement and evaluation report of quotations having names & titles of evaluators.

- Purchased orders were signed and issued after approval from competent authority.

WAREHOUSING (STOCKPILING)

MOJAZ has reserved a warehouse for project period to smoothly manage goods supply and distribution. An agreement was signed by warehouse owner to hand over warehouse before placing purchasing orders for distribution material. The warehouse (Nawab Rice mills) was located at Zafarwal road two kilometer away from Narowal city. All stock of distribution items was received by the warehouse officer at that reserved warehouse. All stock piling and packaging process i.e. inspection, compilation and packing were carried out in warehouse. All the movement of stock was properly documented using receiving notes and good delivery notes along with stock register as a supporting document.



LOGISTICAL ARRANGEMENTS

Logistical arrangements were divided into two parts, first was primary logistical arrangements and other was secondary logistical arrangements. During both types of transportation vendor was responsible to deliver goods safe and sound at delivery point.

PRIMARY LOGISTICAL ARRANGEMENTS

Primary arrangements comprised of all traveling arrangements to facilitate the supply process of all distribution items from vendor's place to MOJAZ warehouse and were the responsibility of vendor as per agreement. At the time of goods delivery by vendor, all stocks were entered in Good Received Note.

SECONDARY LOGISTICAL ARRANGEMENTS

Secondary arrangements comprised of all travelling arrangements to facilitate the supply process of all distribution items from reserved warehouse to distribution point. These arrangements were arranged by the MOJAZ with the support of a vendor for transportation of distribution items through selection process under clause 4.3, sub clause B: Emergency requisitions of MOJAZ Foundation Procurement Manual.



DISTRIBUTION

DISTRIBUTION ARRANGEMENTS

MOJAZ Foundation used a well designed and vibrant methodology prepared by project coordinator with his team before the distribution to facilitate affected people of district Narowal in a dignified manner. MOJAZ has arranged a disciplined distribution at different dates in



non-private locality and neutral sites like Govt Schools, Community Grounds etc. During these distributions, MOJAZ team had focuses on providing comfortable sitting arrangements with provision of shaded place through tents and pedestal fans, drinking water, loud speaker for better communication, labor for transportation of emergency relief and early recovery materials, information/complaint desks to avoid discrimination.

DISTRIBUTION DETAILS UC WISE AND DATE WISE

Distribution details Union Council wise and date wise are given in Annex 4.

DISTRIBUTION DETAILS UNION COUNCIL WISE

Distribution details in five union councils of district Narowal are given as;



Distribution details union council wise																								
Description	Fleezpur			Giddian			Gorala			Hallowal			Jassar			Lala			Langah			GRAND TOTAL		
	Relief Activities	Planned	Actual	Remarks	Planned	Actual	Remarks	Planned	Actual	Remarks	Planned	Actual	Remarks	Planned	Actual	Remarks	Planned	Actual	Remarks	Planned	Actual	Remarks		
Dry Food Distribution		750	306	444	750	889	-139	750	457	293	750	703	47	750	823	-73	750	999	-249	750	1,073	-323	5,250	
Hygiene Kit Distribution		750	306	444	750	889	-139	750	457	293	750	703	47	750	823	-73	750	999	-249	750	1,073	-323	5,250	
Early Recovery Package		750	357	393	750	947	-197	750	588	162	750	499	251	750	884	-134	750	960	-210	750	1,015	-265	5,250	
Livestock Vaccination	900	801	99	900	914	-14	900	804	96	900	1,509	-609	900	1,360	-460	900	1,395	-495	900	588	312	6,300	7,371	
																						-1,071		

ACTIVITY DETAILS SUMMARY

This project of emergency relief and early recovery has completed on September 30, 2013. The details of whole project are given in table below:

Planned Activities for the Entire Project Period			
Activities	Total Targets	Actual Targets Achieved	Remarks (Difference)
Food Distribution (No. of Families)	5,250	5,250	0
Hygiene Kit Distribution (No. of Families)	5,250	5,250	0
Early Recovery Package(No. of Families)	5,250	5,250	0
Live Stock Vaccination (No.)	6,300	7,371	-1,071

INFORMATION SHARING

COORDINATION WITH GOVERNMENT DEPARTMENTS

MOJAZ always involve line agencies in all its initiative to bridge the gaps. From initial flooding days, MOJAZ is in close liaison with Govt. line departments for data collection and sharing of data collected by its field team to facilitate where Govt. have not reached. During need assessment basic data available with Govt. was collected and verified by field visits. Afterwards on sharing verified need assessment report, PPAF approved the proposal. On formal approval, MOJAZ informed DCO by writing a letter informing about planned response. Objective of this communication was to get NOC and to avoid any duplication of resources by other NGOs or Govt. Similarly on completion of project targets DCO was formally informed about assistance provided by types and in what area.

COORDINATION WITH OTHER NGOS

During the project implementation open coordination was exercised for sharing best practices, lesson learnts and bottlenecks by other partners of PPAF with emergency and early recovery response. In this regard, coordination meetings were organized by PPAF in MOJAZ office. Both other partners of PPAF i.e. NRDP and CCD participate to update on progress and wayforward. Moreover meetings were not only confined in office tables but field visits were also conducted for hands on learning. Like CCD team headed by their CEO visited MOJAZ distributions for learning and improvement of their work.

BRANDING AND MARKING

Branding and marking for the project is as per the guidelines of draft branding manual of MOJAZ and PPAF. All 2 logos (PPAF and MOJAZ) were used in official documents, posters/banners and on goods packaging bags. Posters/Banners were prepared have beneficiary selection criteria, CRM information, assistance provided with quantity and also have complete project name, project area, time and funding source name. These banners were placed on prominent sites of each villagesabd all distribution points during the project. Keeping in view local context and language understanding level, all posters are in Urdu language.

GROUND SITUATION

LESSONS LEARNT

- The time period of this project was only one month, which was too short to execute project activities. There should be enough time to execute all project activities in proper manner.
- There were different meetings with PPAF staff and other IP, which through plenty of learning to manipulate activities in better way.
- There was seen day by day improvement in distribution process through experiencing the field issues.
- Experience staff completed this project with before the deadlines. They also gave edge MOJAZ proficiency on other IPs.
- It was experienced that banners were not too much necessary to continue successful execution of emergency projects.

CHALLENGES, ISSUES AND CONSTRAINTS

- As mentioned above timing of this emergency relief project of PPAF was too much short with an abundant target of 5250 beneficiaries.
- Some roads approaching to affected villages still have water standing at that time, which was a main hurdle to access these affected villages to estimate damages and register flood affected families.
- During initial assessment days, communities are not willing to register their names as they mentioned that some other organization conducted same practice and robbed them. This problem was minimized after the community itself witnessed 1st distribution of MOJAZ in Lala UC.
- MOJAZ also faced serious shortage challenges from vendor and labor engaged in logistical arrangements and distribution points, which was minimized through fruitful negotiation with them.
- MOJAZ employees also faced some political influence in different activities of project. Especially during assessment, verification and distribution activities.

CASE STUDY

Bashiran Bibi is a 72 year old widow, resident of village Misri Wal of UC Langah. Her husband passed away when she was 40 and was responsible for feeding her family of 6 ever since with no earning-hand. Dependents in her family include not only her children but her sibling's as-well. During the assessment and registration process for emergency relief and early recovery assistance, her acute social situation was exposed to the MOJAZ Foundation team.

Bashiran Bibi only had a 2 acre land on which she fed all the dependents in her household. Before the disastrous flood, she was sometimes able to seek help from others in her community to meet her heavy family's expensive in her old age. Now, even her own house is completely destroyed along with others.

Keeping her situation and old age in view, MF approached Bashiran through a Village committee (VC) member and registered her name after confirming her criteria as a beneficiary. Under this project, she was provided with a food hamper, hygiene kit and agri package. This helped her in accumulating her motivational level for additional provision of making arrangements for her family to feed and refurbishing her damaged fields for better income arrangements.

Bashiran Bibi is a widow, 72 years old and the resident of village Misri Wal of UC Langah. She is a widow since 40 year and had feed her family of 6 all alone. Her vulnerability was shared with MF team during the assessment and registration process for emergency relief and early recovery assistance. Her husband died when her 5th child was born. She is living with her siblings since then with no earning hand.

She has only 2 acres to feed her entire family. Before floods, she would receive help from others to meet her family's needs & expenses. Her house and 2 acres of peidi was also completely damaged.

MF reached Ms. Bibi through a VC member & registered name after confirming the vulnerability. She was given food hamper, hygiene kit and Agri package from MOJAZ in distribution event organized in her UC. She on receiving her package was very happy as at least she could make some arrangements for her family to feed and cultivate her damaged fields once again.

ANNEXES

ANNEX 1

GPS Coordinates of all target villages										
S.No.	Tehsil	UC	Village	DegN	MinN	SecN	DegE	MinE	SecE	Altitude (ft)
1	Narowal	Lala	Tatkay	32	1	5.303	74	4	5.968	798
2	Narowal	Lala	Maan	32	1	4.69	74	4	6.704	782
3	Narowal	Lala	Lala	32	1	5.199	74	4	7.614	764
4	Narowal	Lala	Kotli Sangay	32	1	5.428	74	4	6.584	815
5	Narowal	Lala	Kot Arain	32	1	4.683	74	4	8.289	809
6	Narowal	Lala	Khewa	32	1	4.043	74	4	7.511	782
7	Narowal	Lala	Khamowali	32	1	3.708	74	4	6.361	788
8	Narowal	Lala	Jastiwala Uncha	32	1	7.158	74	4	6.832	796
9	Narowal	Lala	Jakhar	32	1	6.063	74	4	6.065	770
10	Narowal	Lala	Jaistiwala Billa	32	1	7.414	74	4	6.892	783
11	Narowal	Lala	Hubipur	32	1	6.366	74	4	9.246	838
12	Narowal	Lala	Hassan Bhattian	32	1	6.984	74	4	7.428	861
13	Narowal	Fleezpur	Bhogo Dhendsa	32	1	3.22	74	4	7.514	796
14	Narowal	Fleezpur	Dhing	32	1	3.205	74	4	6.474	786
15	Narowal	Fleezpur	Fleezpur	32	1	2.468	74	4	6.149	841
16	Narowal	Fleezpur	Khairula Pur	32	6	51.624	75	1	46.336	789
17	Narowal	Fleezpur	Narangwali	32	1	2.938	74	4	5.678	767
18	Narowal	Fleezpur	Ram Dhendsa	32	1	3.034	74	4	7	775
19	Narowal	Fleezpur	Sadhan Wali	32	1	3.676	74	4	4.939	798
20	Narowal	Fleezpur	Saho Balo	32	1	2.365	74	4	6.888	785
21	Narowal	Fleezpur	Kot Arain	32	1	4.683	74	4	8.289	809
22	Narowal	Fleezpur	Sarh Fateh	32	1	2.535	74	4	5.955	780
23	Shahargarh	Gorala	Gorala	32	9	26.388	78	2	50.316	815
24	Shahargarh	Gorala	Killa Warraich	32	6	18.792	75	1	8.868	809

Project Completion Report - Narowal

GPS Coordinates of all target villages										
S.No.	Tehsil	UC	Village	DegN	MinN	SecN	DegE	MinE	SecE	Altitude (ft)
25	Shahargarh	Gorala	Matta	32	8	49.704	75	3	12.996	782
26	Shahargarh	Gorala	Panwan	32	6	24.876	75	1	9.804	788
27	Shahargarh	Gorala	Shahzada	32	8	48.228	75	2	56.112	796
28	Shahargarh	Gorala	Veram	32	6	51.3	75	0	53.244	770
29	Shahargarh	Gorala	Maan Pur	32	9	19.728	75	3	27.72	783
30	Shahargarh	Langah	Kotli Ramdas	32	7	48.152	75	5	16.188	838
31	Shahargarh	Langah	Malik Afghanan	32	8	19.356	75	3	32.328	861
32	Shahargarh	Langah	Mame Wal	32	8	17.268	75	5	39.624	796
33	Shahargarh	Langah	Misri Wal	32	8	45.456	75	4	53.904	770
34	Shahargarh	Langah	Sultan Pur Afghanan	32	8	20.976	75	4	9.48	783
35	Narowal	Giddian	Aado Ke Kalan	32	0	5.306	74	4	0.773	738
36	Narowal	Giddian	Aagrian	32	0	1.992	74	3	6.86	723
37	Narowal	Giddian	Akal Garh	32	0	3.155	74	3	9.175	723
38	Narowal	Giddian	Ali Pur Syedan	32	0	4.532	74	3	8.68	741
39	Narowal	Giddian	Bhangala	32	0	5.8	74	4	0.215	729
40	Narowal	Giddian	Bhelo Wali	32	0	3.679	74	3	7.412	710
41	Narowal	Giddian	Bhodi Malhian	32	0	3.679	74	3	7.412	710
42	Narowal	Giddian	Chandar Kay	32	0	4.522	74	3	8.678	740
43	Narowal	Giddian	Dhana Wali	32	0	3.403	74	3	6.801	711
44	Narowal	Giddian	Klass Wala	32	0	9.89	74	4	0.638	730
45	Narowal	Giddian	Kot Ruldu	32	0	2.548	74	3	7.188	733
46	Narowal	Giddian	Kotli Nathu Malhi	32	0	1.57	74	3	8.196	753
47	Narowal	Giddian	Mangolay	32	0	4.422	74	3	8.5681	746
48	Narowal	Giddian	Nagray	32	0	5.837	74	3	0.217	732
49	Narowal	Giddian	Nangal Shahu	32	0	3.72	74	3	8.618	734
50	Narowal	Giddian	Pakhhokay	32	0	3.714	74	3	8.615	731
51	Narowal	Giddian	Panj Garian	32	0	3.72	74	3	8.612	734

Project Completion Report - Narowal

GPS Coordinates of all target villages										
S.No.	Tehsil	UC	Village	DegN	MinN	SecN	DegE	MinE	SecE	Altitude (ft)
52	Narowal	Giddian	Rakh Jevan Goraya	32	0	2.834	74	3	7.497	748
53	Narowal	Giddian	Shamsa	32	0	2.582	74	4	0.19	756
54	Narowal	Giddian	Talli Malhian	31	5	9.207	74	3	8.998	738
55	Narowal	Giddian	Talwar	32	0	3.612	74	3	6.849	749
56	Narowal	Langah	Ali langah	32	7	22.116	75	4	43.5	741
57	Narowal	Langah	Farid Kay	32	7	19.905	75	4	48.504	729
58	Narowal	Langah	Langah	32	7	2.228	75	4	28.344	710
59	Narowal	Jassar	Dilhozi	32	5	21.408	74	59	20.652	710
60	Narowal	Jassar	Doaba	32	4	21.9	74	55	59.088	740
61	Narowal	Jassar	Fassi Pur	32	4	27.12	74	55	34.212	711
62	Narowal	Jassar	Jassar	32	5	17.88	74	56	29.04	730
63	Narowal	Jassar	Kakkay Kay	32	4	23.196	74	58	56.604	733
64	Narowal	Jassar	Miadi Nanu	32	3	35.424	74	58	31.188	753
65	Narowal	Jassar	Nangli	32	4	22.728	74	56	10.536	746
66	Narowal	Jassar	Pindori	32	5	38.796	74	57	26.82	732
67	Narowal	Jassar	Saday Maday	32	5	40.2	74	58	30.936	734
68	Shahargarh	Gorala	Gangran	32	8	7.296	75	1	43.968	731
69	Shahargarh	Gorala	Ketho Wali	32	8	26.88	75	2	37.392	734
70	Shahargarh	Gorala	Kotli Sootkhana	32	6	38.772	75	1	27.876	748
71	Shahargarh	Gorala	Lakra	32	6	51.624	75	1	46.336	756
72	Shahargarh	Gorala	Malu wall	32	6	49.212	75	2	1.104	738
73	Shahargarh	Gorala	Manji Tor	32	6	30.168	74	59	38.776	749
74	Shahargarh	Gorala	Muslimanian	32	8	25.332	75	2	37.392	738
75	Shahargarh	Gorala	Ranay Wali	32	6	33.588	75	1	37.956	732
76	Narowal	Hallowal	Aado Ke Kalan	32	0	5.306	74	4	0.773	731
77	Narowal	Hallowal	Bhughal Najar	32	0	4.855	74	3	8.812	748
78	Narowal	Hallowal	Chakri	32	0	1.892	74	4	3.643	729

Project Completion Report - Narowal

GPS Coordinates of all target villages										
S.No.	Tehsil	UC	Village	DegN	MinN	SecN	DegE	MinE	SecE	Altitude (ft)
79	Narowal	Hallowal	Dhilli	32	0	6.211	74	3	9.857	747
80	Narowal	Hallowal	Gula Maharan	32	0	3.625	74	3	9.863	748
81	Narowal	Hallowal	Hallowal	32	3	451	74	41	500	15
82	Narowal	Hallowal	Khokhar Wali	32	0	3.611	74	3	9.38	728
83	Narowal	Hallowal	Kotli Chamrangan	32	0	2.694	74	4	2.973	773
84	Narowal	Hallowal	Malokay	32	0	4.578	74	4	2.297	730
85	Narowal	Hallowal	Mian Wali	32	0	4.589	74	3	4.636	698
86	Narowal	Hallowal	Poola Moharan	32	0	3.968	74	3	8.636	737
87	Narowal	Hallowal	Raokay	32	0	3.966	74	4	3.506	742
88	Narowal	Hallowal	Rattan Garh	32	0	4.398	74	4	2.339	742
89	Narowal	Hallowal	Rattian	32	0	4.399	74	4	2.339	742
90	Narowal	Lala	Behbal Wali	32	8	20.76	75	2	37.824	779
91	Narowal	Lala	Behlol Pur	32	1	4.387	74	4	6.532	770
92	Narowal	Lala	Budha Dharag	32	1	6.387	74	4	6.467	774
93	Narowal	Lala	Cheema	32	1	5.817	74	4	6.452	779
94	Narowal	Lala	Depokau	32	1	5.569	74	5	0.105	828
95	Narowal	Lala	Gill	32	1	4.886	74	4	6.039	819
96	Narowal	Lala	Gujjar Wali	32	1	4.346	74	4	5.435	772
97	Narowal	Lala	Hassan Bhattian	32	1	6.984	74	4	7.428	861
98	Narowal	Lala	Jastiwala Uncha	32	1	7.158	74	4	6.832	796
99	Narowal	Lala	Khairula Pur	32	6	51.624	75	1	46.336	789
100	Narowal	Lala	Khamowali	32	1	3.708	74	4	6.361	788
101	Narowal	Lala	Khewa	32	1	4.043	74	4	7.511	782
102	Narowal	Lala	Kot Arain	32	1	4.683	74	4	8.289	809
103	Narowal	Lala	Lakra	32	6	51.624	75	1	46.336	782
104	Narowal	Lala	Lala	32	1	5.199	74	4	7.614	764
105	Narowal	Lala	Sarh Fateh	32	1	2.535	74	4	5.955	780

Project Completion Report - Narowal

GPS Coordinates of all target villages										
S.No.	Tehsil	UC	Village	DegN	MinN	SecN	DegE	MinE	SecE	Altitude (ft)
106	Narowal	Fleezpur	Bhogo Dhendsa	32	1	3.22	74	4	7.514	796
107	Narowal	Fleezpur	Dhing	32	1	3.205	74	4	6.474	786
108	Narowal	Fleezpur	Khairula Pur	32	1	0.559	74	4	5.609	789
109	Narowal	Fleezpur	Ram Dhendsa	32	1	3.034	74	4	7	775
110	Narowal	Jassar	Chango Wali	32	4	30.36	74	55	15.636	747
111	Narowal	Jassar	Dilhozi	32	5	21.408	74	59	20.652	748
112	Narowal	Jassar	Doaba	32	4	21.9	74	55	59.088	15
113	Narowal	Jassar	Fassi Pur	32	4	27.12	74	55	34.212	728
114	Narowal	Jassar	Jassar	32	5	17.88	74	56	29.04	773
115	Narowal	Jassar	Kakkay Kay	32	4	23.196	74	58	56.604	730
116	Narowal	Jassar	Miadi Nanu	32	3	35.424	74	58	31.188	698
117	Narowal	Jassar	Nangli	32	4	22.728	74	56	10.536	737
118	Narowal	Jassar	Pindori	32	5	38.796	74	57	26.82	742
119	Narowal	Jassar	Prana Wala	32	4	16.752	74	57	48.888	15
120	Narowal	Jassar	Sori Shah	32	4	17.651	74	50	29.12	728
121	Narowal	Langah	Bagir Pur	32	7	23.581	75	3	24.532	773
122	Narowal	Langah	Bhattian	32	7	12.792	75	3	24.552	730
123	Shahargarh	Langah	Dhudha	32	6	3.132	75	0	49.068	698
124	Narowal	Langah	Klass Wala	32	0	9.89	74	4	0.638	730
125	Narowal	Langah	Kot Bacyhana	32	8	40.02	75	5	53.196	734
126	Narowal	Langah	Kothay Khurd	32	5	10.5	75	0	43.236	748
127	Narowal	Langah	Kotli Baray Khan	32	7	12.036	75	3	19.772	756
128	Narowal	Langah	Mustafa Pur	32	8	46.86	75	4	13.332	738
129	Narowal	Langah	Qatru Wal	32	9	17.856	75	4	57.216	738
130	Narowal	Langah	Satu Wal	32	8	41.964	75	5	2.4	748
131	Narowal	Langah	Tatter Pur	32	9	7.236	75	4	19.452	729
132	Narowal	Giddian	Aagrian	32	0	1.992	74	3	6.86	723

Project Completion Report - Narowal

GPS Coordinates of all target villages										
S.No.	Tehsil	UC	Village	DegN	MinN	SecN	DegE	MinE	SecE	Altitude (ft)
133	Narowal	Giddian	Bhangala	32	0	5.8	74	4	0.215	729
134	Narowal	Giddian	Bhelo Wali	32	0	3.679	74	3	7.412	710
135	Narowal	Giddian	Bhodi Malhian	32	0	3.679	74	3	7.412	710
136	Narowal	Giddian	Chandar Kay	32	0	4.522	74	3	8.678	740
137	Narowal	Giddian	Giddian	32	0	5.841	74	4	0.219	728
138	Narowal	Giddian	Klass Wala	32	0	9.89	74	4	0.638	730
139	Narowal	Giddian	Klass Wala	32	0	9.89	74	4	0.638	730
140	Narowal	Giddian	Kot Ruldu	32	0	2.548	74	3	7.188	733
141	Narowal	Giddian	Kotli Nathu Malhi	32	0	1.57	74	3	8.196	753
142	Narowal	Giddian	Mangolay	32	0	4.422	74	3	8.5681	746
143	Narowal	Giddian	Nagray	32	0	5.837	74	3	0.217	732
144	Narowal	Giddian	Nangal Shahu	32	0	3.72	74	3	8.618	734
145	Narowal	Giddian	Rakh Jevan Goraya	32	0	2.834	74	3	7.497	748
146	Narowal	Giddian	Shamsa	32	0	2.582	74	4	0.19	756
147	Narowal	Giddian	Talli Malhian	31	5	9.207	74	3	8.998	738
148	Narowal	Hallowal	Aado Ke Kalan	32	0	5.306	74	4	0.773	738
149	Narowal	Hallowal	Bhughal Najar	32	0	4.855	74	3	8.812	748
150	Narowal	Hallowal	Chakri	32	0	1.892	74	4	3.643	729
151	Narowal	Hallowal	Dhilli	32	0	6.211	74	3	9.857	747
152	Narowal	Hallowal	Gula Maharan	32	0	3.625	74	3	9.863	748
153	Narowal	Hallowal	Hallowal	32	3	451	74	41	500	15
154	Narowal	Hallowal	Khokhar Wali	32	0	3.611	74	3	9.38	728
155	Narowal	Hallowal	Kotli Chamrangan	32	0	2.694	74	4	2.973	773
156	Narowal	Hallowal	Malokay	32	0	4.578	74	4	2.297	730
157	Narowal	Hallowal	Raokay	32	0	4.589	74	3	4.636	698
158	Narowal	Hallowal	Rattian	32	0	3.968	74	3	8.636	737
159	Shahargarh	Gorala	Darbar	32	0	3.966	74	4	3.506	742

Project Completion Report - Narowal

GPS Coordinates of all target villages										
S.No.	Tehsil	UC	Village	DegN	MinN	SecN	DegE	MinE	SecE	Altitude (ft)
160	Shahargarh	Gorala	gorala	32	9	26.388	78	2	50.316	779
161	Shahargarh	Gorala	Mallowal	32	6	49.212	75	2	1.104	861
162	Shahargarh	Gorala	Manzoorpura	32	9	26.39	78	2	50.32	838
163	Shahargarh	Gorala	Panwan	32	6	24.876	75	1	9.804	783
164	Narowal	Jassar	Aliabad	32	5	9.996	74	56	48.552	796
165	Narowal	Jassar	Doaba	32	4	21.9	74	55	59.088	796
166	Narowal	Jassar	Fassi Pur	32	4	27.12	74	55	34.212	782
167	Narowal	Jassar	Hassan Hussain	32	5	38.78	74	57	26.4	764
168	Narowal	Jassar	Jassar	32	5	17.88	74	56	29.04	782
169	Narowal	Jassar	Kakkay Kay	32	4	23.196	74	58	56.604	796
170	Narowal	Jassar	Kaloo Padda	32	4	23.187	74	58	56.604	786
171	Narowal	Jassar	Nangli	32	4	22.728	74	56	10.536	783
172	Narowal	Jassar	Pindori	32	5	38.796	74	57	26.82	796
173	Narowal	Jassar	Prana Wala	32	4	16.752	74	57	48.888	796
174	Narowal	Jassar	Qayam Pur	32	4	22.728	74	56	10.536	783
175	Shahargarh	Langah	Budha langha	32	7	12.735	75	3	24.565	746
176	Shahargarh	Langah	Dara Afganana	32	8	19.97	75	3	32.385	748
177	Shahargarh	Langah	Dhudha	32	6	3.132	75	0	49.068	756
178	Shahargarh	Langah	kothay khurd	32	5	10.5	75	0	43.236	738
179	Shahargarh	Langah	Kotla Afghana	32	8	19.34	75	3	32.397	738
180	Shahargarh	Langah	Dhudha	32	6	3.132	75	0	49.068	748
181	Shahargarh	Langah	Kotli Baray Khan	32	7	12.036	75	3	19.772	729
182	Shahargarh	Langah	Malik Afghana	32	8	19.34	75	3	32.397	747
183	Shahargarh	Langah	Mame Wal	32	8	17.268	75	5	39.624	748
184	Narowal	Fleezpur	Ballowali	32	0	3.679	74	3	7.412	15
185	Narowal	Fleezpur	Geno kay	32	1	3.23	74	4	7.517	797
186	Narowal	Fleezpur	Narangwali	32	1	2.938	74	4	5.678	767

Project Completion Report - Narowal

GPS Coordinates of all target villages										
S.No.	Tehsil	UC	Village	DegN	MinN	SecN	DegE	MinE	SecE	Altitude (ft)
187	Narowal	Fleezpur	Ram Dhendsa	32	1	3.034	74	4	7	775
188	Narowal	Fleezpur	Saho Balo	32	1	2.365	74	4	6.888	785
189	Narowal	Lala	Gill	32	1	4.886	74	4	6.039	819
190	Narowal	Lala	Gill Khurd	32	1	4.886	74	4	6.039	819
191	Narowal	Lala	Gujjar Wali	32	1	4.346	74	4	5.435	772
192	Narowal	Lala	Kot Arain	32	1	4.683	74	4	8.289	809
193	Narowal	Lala	Kotli Sangay	32	1	5.428	74	4	6.584	815
194	Narowal	Lala	Lala	32	1	5.199	74	4	7.614	764
195	Narowal	Lala	Budha Dharag	32	1	6.387	74	4	6.467	774
196	Narowal	Lala	Cheema	32	1	5.817	74	4	6.452	779
197	Narowal	Lala	Hassan Bhattian	32	1	6.984	74	4	7.428	861
198	Narowal	Lala	Hubipur	32	1	6.366	74	4	9.246	838
199	Narowal	Lala	Jaistiwala Billa	32	1	7.414	74	4	6.892	783
200	Narowal	Lala	Jastiwala Niwan	32	1	7.158	74	4	6.832	796
201	Narowal	Lala	Jastiwala Uncha	32	1	7.158	74	4	6.832	796
202	Narowal	Lala	Khewa	32	1	4.043	74	4	7.511	782
203	Narowal	Lala	Lala	32	1	5.199	74	4	7.614	764
204	Narowal	Lala	Maan	32	1	4.69	74	4	6.704	782
205	Narowal	Gorala	Darbar	32	0	3.966	74	4	3.506	742
206	Narowal	Gorala	gorala	32	9	26.388	78	2	50.316	779
207	Narowal	Gorala	Mallowal	32	6	49.212	75	2	1.104	861
208	Narowal	Gorala	Manzoorpura	32	9	26.39	78	2	50.32	838
209	Narowal	Jassar	Manawala	32	4	27.12	74	55	34.212	861
210	Shahargarh	Gorala	Darbar	32	5	15.54	75	0	57.276	809
211	Shahargarh	Gorala	gorala	32	9	26.388	78	2	50.316	815
212	Shahargarh	Gorala	Mallowal	32	6	49.212	75	2	1.104	764
213	Shahargarh	Gorala	Manzoorpura	32	9	26.39	78	2	50.32	774

Project Completion Report - Narowal

GPS Coordinates of all target villages										
S.No.	Tehsil	UC	Village	DegN	MinN	SecN	DegE	MinE	SecE	Altitude (ft)
214	Narowal	Jassar	Aliabad	32	5	9.996	74	56	48.552	779
215	Narowal	Jassar	fassi pur	32	4	27.12	74	55	34.212	861
216	Narowal	Jassar	Hassan Hussain	32	5	38.78	74	57	26.4	838
217	Narowal	Jassar	jassar	32	5	17.88	74	56	29.04	779
218	Narowal	Jassar	Manawala	32	4	27.12	74	55	34.212	861
219	Narowal	Jassar	Parana wala	32	4	16.752	74	57	48.888	729
220	Narowal	Jassar	pindori	32	5	38.796	74	57	26.82	710
221	Shahargarh	Langah	Budha langha	32	7	12.735	75	3	24.565	740
222	Shahargarh	Langah	Budha langha	32	7	12.735	75	3	24.565	711
223	Shahargarh	Langah	Dara Afganani	32	8	19.97	75	3	32.385	728
224	Shahargarh	Langah	Dhudha	32	6	3.132	75	0	49.068	730
225	Shahargarh	Langah	kothay khurd	32	5	10.5	75	0	43.236	733
226	Shahargarh	Langah	Kotla Afghana	32	8	19.97	75	3	32.385	753
227	Narowal	Giddian	Akal Garh	32	0	3.155	74	3	9.175	723
228	Narowal	Giddian	Ali Pur Syedan	32	0	4.532	74	3	8.68	741
229	Narowal	Giddian	Bhangala	32	0	5.8	74	4	0.215	729
230	Narowal	Giddian	Bhodi Malhian	32	0	3.679	74	3	7.412	710
231	Narowal	Giddian	Chandar Kay	32	0	4.522	74	3	8.678	740
232	Narowal	Giddian	Dhana Wali	32	0	3.403	74	3	6.801	711
233	Narowal	Giddian	Giddian	32	0	5.841	74	4	0.219	728
234	Narowal	Giddian	Klass Wala	32	0	9.89	74	4	0.638	730
235	Narowal	Giddian	Kot Ruldu	32	0	2.548	74	3	7.188	733
236	Narowal	Giddian	Kotli Nathu Malhi	32	0	1.57	74	3	8.196	753
237	Narowal	Giddian	Mangolay	32	0	4.422	74	3	8.5681	746
238	Narowal	Giddian	Nagray	32	0	5.837	74	3	0.217	732
239	Narowal	Giddian	Nangal Shahu	32	0	3.72	74	3	8.618	734
240	Narowal	Giddian	Panj Garian	32	0	3.72	74	3	8.612	734

Project Completion Report - Narowal

GPS Coordinates of all target villages										
S.No.	Tehsil	UC	Village	DegN	MinN	SecN	DegE	MinE	SecE	Altitude (ft)
241	Narowal	Giddian	Rakh Jevan Goraya	32	0	2.834	74	3	7.497	748
242	Narowal	Giddian	Talli Malhian	31	5	9.207	74	3	8.998	738
243	Narowal	Giddian	Talwar	32	0	3.612	74	3	6.849	749
244	Narowal	Fleezpur	Bhogo Dhendsa	32	1	3.22	74	4	7.514	796
245	Narowal	Fleezpur	Budha Dharag	32	1	6.387	74	4	6.467	774
246	Narowal	Fleezpur	Dhing	32	1	3.205	74	4	6.474	786
247	Narowal	Fleezpur	Fleezpur	32	1	2.468	74	4	6.149	841
248	Narowal	Fleezpur	Narangwali	32	1	2.938	74	4	5.678	767
249	Narowal	Fleezpur	Ram Dhendsa	32	1	3.034	74	4	7	775
250	Narowal	Fleezpur	Saho Balo	32	1	2.365	74	4	6.888	785
251	Narowal	Fleezpur	Sarh Fateh	32	1	2.535	74	4	5.955	780
252	Narowal	Lala	Behlol Pur	32	1	4.387	74	4	6.532	770
253	Narowal	Lala	Behlol Pur	32	1	4.387	74	4	6.532	770
254	Narowal	Lala	Cheema	32	1	5.817	74	4	6.452	779
255	Narowal	Lala	Depokau	32	1	5.569	74	5	0.105	828
256	Narowal	Lala	Gill	32	1	4.886	74	4	6.039	819
257	Narowal	Lala	Gujjar Wali	32	1	4.346	74	4	5.435	772
258	Narowal	Lala	Hassan Bhattian	32	1	6.984	74	4	7.428	861
259	Narowal	Lala	Hassan Bhattian	32	1	6.984	74	4	7.428	861
260	Narowal	Lala	Jaistiwala Billa	32	1	7.414	74	4	6.892	783
261	Narowal	Lala	Jakhar	32	1	6.063	74	4	6.065	770
262	Narowal	Lala	Jastiwala Uncha	32	1	7.158	74	4	6.832	796
263	Narowal	Lala	Khairula Pur	32	6	51.624	75	1	46.336	789
264	Narowal	Lala	Khamowali	32	1	3.708	74	4	6.361	788
265	Narowal	Lala	Khewa	32	1	4.043	74	4	7.511	782
266	Narowal	Lala	Kot Arain	32	1	4.683	74	4	8.289	809
267	Narowal	Lala	Kotli Sangay	32	1	5.428	74	4	6.584	815

Project Completion Report - Narowal

GPS Coordinates of all target villages										
S.No.	Tehsil	UC	Village	DegN	MinN	SecN	DegE	MinE	SecE	Altitude (ft)
268	Narowal	Lala	Lakra	32	6	51.624	75	1	46.336	789
269	Narowal	Lala	Lala	32	1	5.199	74	4	7.614	764
270	Narowal	Lala	Maan	32	1	4.69	74	4	6.704	782
271	Narowal	Lala	Tatkay	32	1	5.303	74	4	5.968	798
272	Narowal	Giddian	Kotli Nathu Malhi	32	0	1.57	74	3	8.196	753
273	Narowal	Giddian	Mangolay	32	0	4.422	74	3	8.5681	746
274	Narowal	Giddian	Nagray	32	0	5.837	74	3	0.217	732
275	Narowal	Giddian	Nangal Shahu	32	0	3.72	74	3	8.618	734
276	Narowal	Giddian	Panj Garian	32	0	3.72	74	3	8.612	734
277	Narowal	Hallowal	Aado Ke Kalan	32	0	5.306	74	4	0.773	738
278	Narowal	Hallowal	Chakri	32	0	4.855	74	3	8.812	748
279	Narowal	Hallowal	Dhilli	32	0	1.892	74	4	3.643	729
280	Narowal	Hallowal	Gula Maharan	32	0	6.211	74	3	9.857	747
281	Narowal	Hallowal	Khokhar Wali	32	0	3.625	74	3	9.863	748
282	Narowal	Hallowal	Mian Wali	32	3	451	74	41	500	15
283	Narowal	Hallowal	Poola Moharan	32	0	3.611	74	3	9.38	728
284	Narowal	Hallowal	Rattan Garh	32	0	2.694	74	4	2.973	773
285	Narowal	Hallowal	Rattian	32	0	4.578	74	4	2.297	730
286	Narowal	Gorala	Gangran	32	0	4.589	74	3	4.636	698
287	Narowal	Gorala	Gorala	32	0	3.968	74	3	8.636	737
288	Narowal	Gorala	Ketho Wali	32	0	3.966	74	4	3.506	742
289	Narowal	Gorala	Ketho Wali	32	6	18.792	75	1	8.868	728
290	Narowal	Gorala	Maan Pur	32	9	19.728	75	3	27.72	773
291	Narowal	Gorala	Malu wall	32	6	49.212	75	2	1.104	730
292	Narowal	Gorala	Manji Tor	32	6	30.168	74	59	38.776	698
293	Narowal	Gorala	Matta	32	8	49.704	75	3	12.996	737
294	Narowal	Gorala	Muslimanian	32	8	25.332	75	2	37.392	698

Project Completion Report - Narowal

GPS Coordinates of all target villages										
S.No.	Tehsil	UC	Village	DegN	MinN	SecN	DegE	MinE	SecE	Altitude (ft)
295	Narowal	Gorala	Nangli	32	8	25.322	75	2	37.391	699
296	Narowal	Gorala	Panwan	32	6	24.876	75	1	9.804	734
297	Narowal	Gorala	Ranay Wali	32	6	33.588	75	1	37.956	734
298	Narowal	Gorala	Shahzada	32	8	48.228	75	2	56.112	748
299	Narowal	Gorala	Veram	32	6	51.3	75	0	53.244	738
300	Narowal	Jassar	Dilhozi	32	5	21.408	74	59	20.652	749
301	Narowal	Jassar	Doaba	32	4	21.9	74	55	59.088	738
302	Narowal	Jassar	Fassi Pur	32	4	27.12	74	55	34.212	748
303	Narowal	Jassar	Jassar	32	5	17.88	74	56	29.04	729
304	Narowal	Jassar	Kakkay Kay	32	4	23.196	74	58	56.604	747
305	Narowal	Jassar	Miadi Nanu	32	3	35.424	74	58	31.188	748
306	Narowal	Jassar	Nangli	32	4	22.728	74	56	10.536	698
307	Narowal	Jassar	Pindori	32	5	38.796	74	57	26.82	737
308	Narowal	Jassar	Prana Wala	32	4	16.752	74	57	48.888	742
309	Narowal	Jassar	Qatru Wal	32	4	22.728	74	56	10.536	698
310	Narowal	Jassar	Saday Maday	32	5	40.2	74	58	30.936	734
311	Narowal	Jassar	sori shah	32	4	17.651	74	50	29.12	748
312	Narowal	Lala	Lakra	32	6	51.624	75	1	46.336	738
313	Narowal	Langah	ali langah	32	7	22.116	75	4	43.5	749
314	Narowal	Langah	Bagir Pur	32	7	23.581	75	3	24.532	738
315	Narowal	Langah	Bhattian	32	7	12.792	75	3	24.552	748
316	Narowal	Langah	Dhudha	32	6	3.132	75	0	49.068	729
317	Narowal	Langah	Farid Kay	32	7	19.905	75	4	48.504	747
318	Narowal	Langah	Kot Bacyhana	32	8	40.02	75	5	53.196	748
319	Narowal	Langah	Kothay Khurd	32	5	10.5	75	0	43.236	698
320	Narowal	Langah	Kotli Baray Khan	32	7	12.036	75	3	19.772	737
321	Narowal	Langah	Kotli kamdas	32	7	48.152	75	5	16.188	698

Project Completion Report - Narowal

GPS Coordinates of all target villages										
S.No.	Tehsil	UC	Village	DegN	MinN	SecN	DegE	MinE	SecE	Altitude (ft)
322	Narowal	Langah	Kotli ramdas	32	7	48.152	75	5	16.188	737
323	Narowal	Langah	Kotli Sookhana	32	7	48.152	75	5	16.188	698
324	Narowal	Langah	Langah	32	7	2.228	75	4	28.344	738
325	Narowal	Langah	Malik Afghanan	32	8	19.356	75	3	32.328	749
326	Narowal	Langah	Mame Wal	32	8	17.268	75	5	39.624	738
327	Narowal	Langah	Misri Wal	32	8	45.456	75	4	53.904	748
328	Narowal	Langah	Satu Wal	32	8	41.964	75	5	2.4	729
329	Narowal	Langah	Sultan Pur Afghanan	32	8	20.976	75	4	9.48	747

ANNEX 2

GPS coordinates of distribution points												
S. No.	Province	District	Tehsil	Union Council	Distribution Point	DegN	MinN	SecN	DegE	MinE	SecE	Altitude (ft)
1	Punjab	Narowal	Narowal	Fleezpur	Community Girls Model School – Fleezpur	32	2	0.776	74	7	6.959	782
2	Punjab	Narowal	Narowal	Fleezpur	Ground Near Fleezpur Community Girls School – Fleezpur	32	2	0.776	74	7	6.959	769
3	Punjab	Narowal	Narowal	Fleezpur	Union Council Office – Lala	32	2	5.711	74	7	9.099	798
4	Punjab	Narowal	Narowal	Giddian	Bhelowali Stop, Qila Kalarwala – Giddian	32	0	1.311	74	3	9.859	772
5	Punjab	Narowal	Shakargarh	Goral	Near Railway Station - Village Bustan	32	1	5.628	75	0	6.676	765
6	Punjab	Narowal	Narowal	Hallowal	Darbar-Near Qaberistan-Village Rattian, Near Talwandi Bhindran Stop – Hallowal	32	0	4.399	74	4	2.339	742
7	Punjab	Narowal	Narowal	Jassar	Janaza Gah-Jassar (Village Doaba)	32	0	8.207	74	9	3.134	759
8	Punjab	Narowal	Narowal	Lala	BHU - Qila Ahmedabad	32	2	3.29	74	7	6.102	799
9	Punjab	Narowal	Shakargarh	Langah	Boys High School-Village Jhanday Langah	32	1	1.73	75	0	7.454	791
10	Punjab	Narowal	Shakargarh	Langah	Kartarpur Sb	32	0	8.765	75	0	1.591	745

ANNEX 3

Emergency Flood Relief Project Staff		
MOJAZ Care Staff		
S. No.	Name	Designation
1	Inder Jeet Singh	Manager Micro Finance
2	Syed Saqib Masood Chishti	AM-Sector D&C
3	Atif Sohail	Senior. ME-F&A
4	Nazeef Pervaiz	HR Executive
5	Haseeb javed	ME-F&A
6	Abid Sohail	Finance Assistant
7	Muhammad Usman	Finance Assistant
8	Tayyaba Azam	Front Desk Executive
9	Mohammad Atif	Data Entry Operator
10	Aashiq Hussain Asif	District Accountant
11	Zeeshan Parvez	Office Boy
12	Gulzar Ahmad	Driver
13	Sher Hussain	Driver
14	Imtiaz Ali	Cook
15	Tashfeen Ihsan	PO-IT
16	M. Sohaib Jamil	M&E Officer
17	Imran Durani	Admin & IT Officer
18	Mehwish Rasheed	Office Secretary
19	Saleem Butt	Driver
20	Kashif Hussain Asif	Admin & IT Assistant
Project Staff		
21	Dr. Gohar Zaman	Livestock Officer
22	Muhammad Tayyab	Junior Social Organizer
23	Muhammad Usman	Junior Social Organizer
24	Rafaqat Ali	Social Organizer
25	Kashif Shaukat	Data Entry Operator
26	Nauman Sajid	Social Organizer
27	Muhammad Azeem	Warehouse Officer
28	Muhammad Kashif	Junior Social Organizer
29	Ali Raza	Data Entry Operator
30	Muhammad Ali Abbas Butt	Junior Social Organizer
31	Mehboob Akhtar	Junior Social Organizer
32	Muhammad Abid Rafique	Warehouse Assistant
33	Adnan Asghar	Junior Social Organizer
34	Muhammad Khalil	Office Boy
35	Muhammad Maqbool	Technical Assistant
36	Anosh Liaqat	Junior Social Organizer
37	Talha Zulfiqar	Social Organizer
38	Akhtar Ali	Social Organizer
39	Fiaz Ahmad	Social Organizer
40	Abdul Sami	Social Organizer
41	Muhammad Irfan	Junior Social Organizer
42	Muhammad Usman Butt	Data Entry Operator
43	Muhammad Ijaz Bashir	Data Entry Operator
44	Muhammad Akbar	Warehouse Officer

45	Adbdul Samad	Project Coordinitor
46	Irfan Manzoor	Distribution Supervisor
47	Muhammad Shahbaz	Warehouse Assistant
48	Ikhlaq Ahmad	Livestock Assistant
49	Muhammad Irfan Tariq	Distribution Assistant
50	Abid Hussain	Warehouse Guard
51	Irfan	Warehouse Guard
52	Azhar Ahmad Ali	Social Organizer
53	Ms. Shakeela Kausar	Distribution Assistant
54	Ms. Iram Kausar	Distribution Assistant
55	Mr. Kanaya	Warehouse Guarg
56	Ms. Faiza Yousaf	Distribution Assistant

ANNEX 4

Distribution details UC Wise & Date wise										
S.No.	Province	District	Tehsil	UC	Village	Distribution Date	Dry Food	Hygiene Kits	Early Recovery Package(Wheat Seeds, DAP, Urea)	Livestock Vaccination
1	Punjab	Narowal	Narowal	Lala	Tatkay	Friday, September 13, 2013	5	5	0	0
2	Punjab	Narowal	Narowal	Lala	Maan	Friday, September 13, 2013	13	13	9	185
3	Punjab	Narowal	Narowal	Lala	Lala	Friday, September 13, 2013	37	37	12	0
4	Punjab	Narowal	Narowal	Lala	Kotli Sangay	Friday, September 13, 2013	48	48	20	0
5	Punjab	Narowal	Narowal	Lala	Kot Arain	Friday, September 13, 2013	14	14	6	0
6	Punjab	Narowal	Narowal	Lala	Khewa	Friday, September 13, 2013	51	51	21	0
7	Punjab	Narowal	Narowal	Lala	Khamowali	Friday, September 13, 2013	72	72	51	0
8	Punjab	Narowal	Narowal	Lala	Jastiwala Uncha	Friday, September 13, 2013	16	16	6	0
9	Punjab	Narowal	Narowal	Lala	Jakhar	Friday, September 13, 2013	7	7	1	0
10	Punjab	Narowal	Narowal	Lala	Jaistiwal Billa	Friday, September 13, 2013	12	12	0	0
11	Punjab	Narowal	Narowal	Lala	Hubipur	Friday, September 13, 2013	6	6	2	0
12	Punjab	Narowal	Narowal	Lala	Hassan Bhattian	Friday, September 13, 2013	19	19	14	0
13	Punjab	Narowal	Narowal	Fleezpur	Bhogo Dhendsa	Sunday, September 15, 2013	16	16	15	0
14	Punjab	Narowal	Narowal	Fleezpur	Dhing	Sunday, September 15, 2013	54	54	14	75

Project Completion Report - Narowal

Distribution details UC Wise & Date wise										
S.No.	Province	District	Tehsil	UC	Village	Distribution Date	Dry Food	Hygiene Kits	Early Recovery Package(Wheat Seeds, DAP, Urea)	Livestock Vaccination
15	Punjab	Narowal	Narowal	Fleezpur	Fleezpur	Sunday, September 15, 2013	35	35	11	0
16	Punjab	Narowal	Narowal	Fleezpur	Khairula Pur	Sunday, September 15, 2013	24	24	1	0
17	Punjab	Narowal	Narowal	Fleezpur	Narangwali	Sunday, September 15, 2013	46	46	39	0
18	Punjab	Narowal	Narowal	Fleezpur	Ram Dhendsa	Sunday, September 15, 2013	16	16	10	0
19	Punjab	Narowal	Narowal	Fleezpur	Sadhan Wali	Sunday, September 15, 2013	3	3	3	0
20	Punjab	Narowal	Narowal	Fleezpur	Saho Balo	Sunday, September 15, 2013	8	8	10	0
21	Punjab	Narowal	Narowal	Fleezpur	Kot Arain	Sunday, September 15, 2013	1	1	0	0
22	Punjab	Narowal	Narowal	Fleezpur	Sarh Fateh	Sunday, September 15, 2013	18	18	1	0
23	Punjab	Narowal	Shahargarh	Gorala	Gorala	Wednesday, September 18, 2013	46	46	10	0
24	Punjab	Narowal	Shahargarh	Gorala	Killa Warraich	Wednesday, September 18, 2013	9	9	8	0
25	Punjab	Narowal	Shahargarh	Gorala	Matta	Wednesday, September 18, 2013	5	5	0	0
26	Punjab	Narowal	Shahargarh	Gorala	Panwan	Wednesday, September 18, 2013	6	6	1	0
27	Punjab	Narowal	Shahargarh	Gorala	Shahzada	Wednesday, September 18, 2013	10	10	9	0
28	Punjab	Narowal	Shahargarh	Gorala	Veram	Wednesday, September 18, 2013	13	13	3	0
29	Punjab	Narowal	Shahargarh	Gorala	Maan Pur	Wednesday, September 18, 2013	41	41	17	0
30	Punjab	Narowal	Shahargarh	Langah	Kotli Ramdas	Wednesday, September 18, 2013	19	19	1	0
31	Punjab	Narowal	Shahargarh	Langah	Malik Afghanan	Wednesday, September 18, 2013	18	18	11	0
32	Punjab	Narowal	Shahargarh	Langah	Mame Wal	Wednesday, September 18, 2013	29	29	20	0
33	Punjab	Narowal	Shahargarh	Langah	Misri Wal	Wednesday, September 18, 2013	34	34	28	0
34	Punjab	Narowal	Shahargarh	Langah	Sultan Pur Afghanan	Wednesday, September 18, 2013	32	32	18	0
35	Punjab	Narowal	Narowal	Giddian	Aado Ke Kalan	Friday, September 20, 2013	1	1	0	0
36	Punjab	Narowal	Narowal	Giddian	Aagrian	Friday, September 20, 2013	59	59	46	0
37	Punjab	Narowal	Narowal	Giddian	Akal Garh	Friday, September 20, 2013	2	2	0	0

Project Completion Report - Narowal

Distribution details UC Wise & Date wise										
S.No.	Province	District	Tehsil	UC	Village	Distribution Date	Dry Food	Hygiene Kits	Early Recovery Package(Wheat Seeds, DAP, Urea)	Livestock Vaccination
38	Punjab	Narowal	Narowal	Giddian	Ali Pur Syedan	Friday, September 20, 2013	12	12	1	155
39	Punjab	Narowal	Narowal	Giddian	Bhangala	Friday, September 20, 2013	50	50	46	0
40	Punjab	Narowal	Narowal	Giddian	Bhelo Wali	Friday, September 20, 2013	48	48	32	328
41	Punjab	Narowal	Narowal	Giddian	Bhodi Malhian	Friday, September 20, 2013	20	20	5	0
42	Punjab	Narowal	Narowal	Giddian	Chandar Kay	Friday, September 20, 2013	24	24	3	0
43	Punjab	Narowal	Narowal	Giddian	Dhana Wali	Friday, September 20, 2013	4	4	0	0
44	Punjab	Narowal	Narowal	Giddian	Klass Wala	Friday, September 20, 2013	60	60	48	0
45	Punjab	Narowal	Narowal	Giddian	Kot Ruldu	Friday, September 20, 2013	27	27	2	0
46	Punjab	Narowal	Narowal	Giddian	Kotli Nathu Malhi	Friday, September 20, 2013	45	45	18	218
47	Punjab	Narowal	Narowal	Giddian	Mangolay	Friday, September 20, 2013	34	34	14	0
48	Punjab	Narowal	Narowal	Giddian	Nagray	Friday, September 20, 2013	1	1	1	0
49	Punjab	Narowal	Narowal	Giddian	Nangal Shahu	Friday, September 20, 2013	14	14	5	0
50	Punjab	Narowal	Narowal	Giddian	Pakhkokay	Friday, September 20, 2013	1	1	0	0
51	Punjab	Narowal	Narowal	Giddian	Panj Garian	Friday, September 20, 2013	32	32	25	0
52	Punjab	Narowal	Narowal	Giddian	Rakh Jevan Goraya	Friday, September 20, 2013	27	27	23	0
53	Punjab	Narowal	Narowal	Giddian	Shamsa	Friday, September 20, 2013	91	91	48	0
54	Punjab	Narowal	Narowal	Giddian	Talli Malhian	Friday, September 20, 2013	66	66	58	0
55	Punjab	Narowal	Narowal	Giddian	Talwar	Friday, September 20, 2013	17	17	4	0
56	Punjab	Narowal	Narowal	Langah	Ali langah	Sunday, September 22, 2013	26	26	20	0
57	Punjab	Narowal	Narowal	Langah	Farid Kay	Sunday, September 22, 2013	42	42	31	0
58	Punjab	Narowal	Narowal	Langah	Langah	Sunday, September 22, 2013	285	285	245	0
59	Punjab	Narowal	Narowal	Jassar	Dilhozi	Sunday, September 22, 2013	33	33	30	0
60	Punjab	Narowal	Narowal	Jassar	Doaba	Sunday, September 22, 2013	37	37	26	385

Project Completion Report - Narowal

Distribution details UC Wise & Date wise										
S.No.	Province	District	Tehsil	UC	Village	Distribution Date	Dry Food	Hygiene Kits	Early Recovery Package(Wheat Seeds, DAP, Urea)	Livestock Vaccination
61	Punjab	Narowal	Narowal	Jassar	Fassi Pur	Sunday, September 22, 2013	27	27	25	0
62	Punjab	Narowal	Narowal	Jassar	Jassar	Sunday, September 22, 2013	1	1	1	0
63	Punjab	Narowal	Narowal	Jassar	Kakkay Kay	Sunday, September 22, 2013	86	86	83	0
64	Punjab	Narowal	Narowal	Jassar	Miadi Nanu	Sunday, September 22, 2013	62	62	25	0
65	Punjab	Narowal	Narowal	Jassar	Nangli	Sunday, September 22, 2013	14	14	8	0
66	Punjab	Narowal	Narowal	Jassar	Pindori	Sunday, September 22, 2013	10	10	7	0
67	Punjab	Narowal	Narowal	Jassar	Saday Maday	Sunday, September 22, 2013	14	14	10	0
68	Punjab	Narowal	Shahargarh	Gorala	Gangran	Tuesday, September 24, 2013	34	34	15	0
69	Punjab	Narowal	Shahargarh	Gorala	Ketho Wali	Tuesday, September 24, 2013	12	12	0	0
70	Punjab	Narowal	Shahargarh	Gorala	Kotli Sookkhana	Tuesday, September 24, 2013	17	17	5	0
71	Punjab	Narowal	Shahargarh	Gorala	Lakra	Tuesday, September 24, 2013	30	30	21	0
72	Punjab	Narowal	Shahargarh	Gorala	Malu wall	Tuesday, September 24, 2013	35	35	31	0
73	Punjab	Narowal	Shahargarh	Gorala	Manji Tor	Tuesday, September 24, 2013	64	64	58	0
74	Punjab	Narowal	Shahargarh	Gorala	Muslimanian	Tuesday, September 24, 2013	18	18	2	0
75	Punjab	Narowal	Shahargarh	Gorala	Ranay Wali	Tuesday, September 24, 2013	64	64	49	0
76	Punjab	Narowal	Narowal	Hallowal	Aado Ke Kalan	Wednesday, September 25, 2013	11	11	0	0
77	Punjab	Narowal	Narowal	Hallowal	Bhughal Najar	Wednesday, September 25, 2013	9	9	1	104
78	Punjab	Narowal	Narowal	Hallowal	Chakri	Wednesday, September 25, 2013	11	11	6	0
79	Punjab	Narowal	Narowal	Hallowal	Dhilli	Wednesday, September 25, 2013	15	15	5	0
80	Punjab	Narowal	Narowal	Hallowal	Gula Maharan	Wednesday, September 25, 2013	30	30	13	0
81	Punjab	Narowal	Narowal	Hallowal	Hallowal	Wednesday, September 25, 2013	31	31	28	0
82	Punjab	Narowal	Narowal	Hallowal	Khokhar Wali	Wednesday, September 25, 2013	34	34	5	114
83	Punjab	Narowal	Narowal	Hallowal	Kotli Chamrangan	Wednesday, September 25, 2013	43	43	40	0

Project Completion Report - Narowal

Distribution details UC Wise & Date wise										
S.No.	Province	District	Tehsil	UC	Village	Distribution Date	Dry Food	Hygiene Kits	Early Recovery Package(Wheat Seeds, DAP, Urea)	Livestock Vaccination
84	Punjab	Narowal	Narowal	Hallowal	Malokay	Wednesday, September 25, 2013	70	70	15	0
85	Punjab	Narowal	Narowal	Hallowal	Mian Wali	Wednesday, September 25, 2013	34	34	6	402
86	Punjab	Narowal	Narowal	Hallowal	Poola Moharan	Wednesday, September 25, 2013	5	5	4	0
87	Punjab	Narowal	Narowal	Hallowal	Raokay	Wednesday, September 25, 2013	86	86	63	0
88	Punjab	Narowal	Narowal	Hallowal	Rattan Garh	Wednesday, September 25, 2013	1	1	0	0
89	Punjab	Narowal	Narowal	Hallowal	Rattian	Wednesday, September 25, 2013	64	64	50	0
90	Punjab	Narowal	Narowal	Lala	Behbal Wali	Friday, September 27, 2013	1	1	1	0
91	Punjab	Narowal	Narowal	Lala	Behlol Pur	Friday, September 27, 2013	28	28	21	0
92	Punjab	Narowal	Narowal	Lala	Budha Dharag	Friday, September 27, 2013	3	3	2	145
93	Punjab	Narowal	Narowal	Lala	Cheema	Friday, September 27, 2013	70	70	60	181
94	Punjab	Narowal	Narowal	Lala	Depokau	Friday, September 27, 2013	10	10	0	0
95	Punjab	Narowal	Narowal	Lala	Gill	Friday, September 27, 2013	99	99	35	141
96	Punjab	Narowal	Narowal	Lala	Gujjar Wali	Friday, September 27, 2013	14	14	0	0
97	Punjab	Narowal	Narowal	Lala	Hassan Bhattian	Friday, September 27, 2013	18	18	13	0
98	Punjab	Narowal	Narowal	Lala	Jastiwala Uncha	Friday, September 27, 2013	2	2	2	0
99	Punjab	Narowal	Narowal	Lala	Khairula Pur	Friday, September 27, 2013	2	2	0	0
100	Punjab	Narowal	Narowal	Lala	Khamowali	Friday, September 27, 2013	9	9	6	0
101	Punjab	Narowal	Narowal	Lala	Khewa	Friday, September 27, 2013	27	27	25	0
102	Punjab	Narowal	Narowal	Lala	Kot Arain	Friday, September 27, 2013	20	20	9	0
103	Punjab	Narowal	Narowal	Lala	Lakra	Friday, September 27, 2013	1	1	0	0
104	Punjab	Narowal	Narowal	Lala	Lala	Friday, September 27, 2013	74	74	28	571
105	Punjab	Narowal	Narowal	Lala	Sarh Fateh	Friday, September 27, 2013	3	3	1	0
106	Punjab	Narowal	Narowal	Fleezpur	Bhogo Dhendsa	Friday, September 27, 2013	31	31	25	0

Project Completion Report - Narowal

Distribution details UC Wise & Date wise										
S.No.	Province	District	Tehsil	UC	Village	Distribution Date	Dry Food	Hygiene Kits	Early Recovery Package(Wheat Seeds, DAP, Urea)	Livestock Vaccination
107	Punjab	Narowal	Narowal	Fleezpur	Dhing	Friday, September 27, 2013	39	39	38	391
108	Punjab	Narowal	Narowal	Fleezpur	Khairula Pur	Friday, September 27, 2013	7	7	4	0
109	Punjab	Narowal	Narowal	Fleezpur	Ram Dhendsa	Friday, September 27, 2013	8	8	6	0
110	Punjab	Narowal	Narowal	Jassar	Chango Wali	Saturday, September 28, 2013	1	1	1	0
111	Punjab	Narowal	Narowal	Jassar	Dilhozi	Saturday, September 28, 2013	29	29	29	0
112	Punjab	Narowal	Narowal	Jassar	Doaba	Saturday, September 28, 2013	31	31	29	202
113	Punjab	Narowal	Narowal	Jassar	Fassi Pur	Saturday, September 28, 2013	43	43	43	383
114	Punjab	Narowal	Narowal	Jassar	Jassar	Saturday, September 28, 2013	74	74	69	0
115	Punjab	Narowal	Narowal	Jassar	Kakkay Kay	Saturday, September 28, 2013	29	29	29	0
116	Punjab	Narowal	Narowal	Jassar	Miadi Nanu	Saturday, September 28, 2013	12	12	11	0
117	Punjab	Narowal	Narowal	Jassar	Nangli	Saturday, September 28, 2013	19	19	17	0
118	Punjab	Narowal	Narowal	Jassar	Pindori	Saturday, September 28, 2013	36	36	34	0
119	Punjab	Narowal	Narowal	Jassar	Prana Wala	Saturday, September 28, 2013	139	139	137	0
120	Punjab	Narowal	Narowal	Jassar	Sori Shah	Saturday, September 28, 2013	1	1	0	0
121	Punjab	Narowal	Narowal	Langah	Bagir Pur	Saturday, September 28, 2013	11	11	6	0
122	Punjab	Narowal	Narowal	Langah	Bhattian	Saturday, September 28, 2013	38	38	34	0
123	Punjab	Narowal	Shahargarh	Langah	Dhudha	Saturday, September 28, 2013	156	156	103	0
124	Punjab	Narowal	Narowal	Langah	Klass Wala	Saturday, September 28, 2013	1	1	1	0
125	Punjab	Narowal	Narowal	Langah	Kot Bacyhana	Saturday, September 28, 2013	36	36	27	123
126	Punjab	Narowal	Narowal	Langah	Kothay Khurd	Saturday, September 28, 2013	29	29	14	0
127	Punjab	Narowal	Narowal	Langah	Kotli Baray Khan	Saturday, September 28, 2013	13	13	10	0
128	Punjab	Narowal	Narowal	Langah	Mustafa Pur	Saturday, September 28, 2013	1	1	1	0
129	Punjab	Narowal	Narowal	Langah	Qatru Wal	Saturday, September 28, 2013	15	15	11	204

Project Completion Report - Narowal

Distribution details UC Wise & Date wise										
S.No.	Province	District	Tehsil	UC	Village	Distribution Date	Dry Food	Hygiene Kits	Early Recovery Package(Wheat Seeds, DAP, Urea)	Livestock Vaccination
130	Punjab	Narowal	Narowal	Langah	Satu Wal	Saturday, September 28, 2013	45	45	35	261
131	Punjab	Narowal	Narowal	Langah	Tatter Pur	Saturday, September 28, 2013	30	30	30	0
132	Punjab	Narowal	Narowal	Giddian	Aagrian	Sunday, September 29, 2013	14	14	11	0
133	Punjab	Narowal	Narowal	Giddian	Bhangala	Sunday, September 29, 2013	30	30	41	0
134	Punjab	Narowal	Narowal	Giddian	Bhelo Wali	Sunday, September 29, 2013	53	53	34	0
135	Punjab	Narowal	Narowal	Giddian	Bhodi Malhian	Sunday, September 29, 2013	0	0	2	0
136	Punjab	Narowal	Narowal	Giddian	Chandar Kay	Sunday, September 29, 2013	9	9	6	0
137	Punjab	Narowal	Narowal	Giddian	Giddian	Sunday, September 29, 2013	0	0	5	0
138	Punjab	Narowal	Narowal	Giddian	Klass Wala	Sunday, September 29, 2013	1	1	1	0
139	Punjab	Narowal	Narowal	Giddian	Klass Wala	Sunday, September 29, 2013	22	22	22	0
140	Punjab	Narowal	Narowal	Giddian	Kot Ruldu	Sunday, September 29, 2013	18	18	13	0
141	Punjab	Narowal	Narowal	Giddian	Kotli Nathu Malhi	Sunday, September 29, 2013	17	17	11	0
142	Punjab	Narowal	Narowal	Giddian	Mangolay	Sunday, September 29, 2013	0	0	1	0
143	Punjab	Narowal	Narowal	Giddian	Nagray	Sunday, September 29, 2013	0	0	29	0
144	Punjab	Narowal	Narowal	Giddian	Nangal Shahu	Sunday, September 29, 2013	1	1	1	0
145	Punjab	Narowal	Narowal	Giddian	Rakh Jevan Goraya	Sunday, September 29, 2013	2	2	1	0
146	Punjab	Narowal	Narowal	Giddian	Shamsa	Sunday, September 29, 2013	50	50	44	0
147	Punjab	Narowal	Narowal	Giddian	Talli Malhian	Sunday, September 29, 2013	37	37	44	0
148	Punjab	Narowal	Narowal	Hallowal	Aado Ke Kalan	Monday, September 30, 2013	2	2	0	0
149	Punjab	Narowal	Narowal	Hallowal	Bhughal Najar	Monday, September 30, 2013	2	2	0	117
150	Punjab	Narowal	Narowal	Hallowal	Chakri	Monday, September 30, 2013	5	5	3	0
151	Punjab	Narowal	Narowal	Hallowal	Dhilli	Monday, September 30, 2013	9	9	0	0
152	Punjab	Narowal	Narowal	Hallowal	Gula Maharan	Monday, September 30, 2013	3	3	2	0

Project Completion Report - Narowal

Distribution details UC Wise & Date wise										
S.No.	Province	District	Tehsil	UC	Village	Distribution Date	Dry Food	Hygiene Kits	Early Recovery Package(Wheat Seeds, DAP, Urea)	Livestock Vaccination
153	Punjab	Narowal	Narowal	Hallowal	Hallowal	Monday, September 30, 2013	7	7	4	655
154	Punjab	Narowal	Narowal	Hallowal	Khokhar Wali	Monday, September 30, 2013	61	61	17	11
155	Punjab	Narowal	Narowal	Hallowal	Kotli Chamrangan	Monday, September 30, 2013	12	12	11	0
156	Punjab	Narowal	Narowal	Hallowal	Malokay	Monday, September 30, 2013	42	42	34	0
157	Punjab	Narowal	Narowal	Hallowal	Raokay	Monday, September 30, 2013	55	55	49	0
158	Punjab	Narowal	Narowal	Hallowal	Rattian	Monday, September 30, 2013	61	61	58	0
159	Punjab	Narowal	Shahargarh	Gorala	Darbar	Monday, September 30, 2013	0	0	9	0
160	Punjab	Narowal	Shahargarh	Gorala	gorala	Monday, September 30, 2013	0	0	14	0
161	Punjab	Narowal	Shahargarh	Gorala	Mallowal	Monday, September 30, 2013	0	0	6	0
162	Punjab	Narowal	Shahargarh	Gorala	Manzoorpura	Monday, September 30, 2013	0	0	34	0
163	Punjab	Narowal	Shahargarh	Gorala	Panwan	Monday, September 30, 2013	0	0	1	0
164	Punjab	Narowal	Narowal	Jassar	Aliabad	Monday, September 30, 2013	54	54	54	0
165	Punjab	Narowal	Narowal	Jassar	Doaba	Monday, September 30, 2013	9	9	9	0
166	Punjab	Narowal	Narowal	Jassar	Fassi Pur	Monday, September 30, 2013	4	4	4	0
167	Punjab	Narowal	Narowal	Jassar	Hassan Hussain	Monday, September 30, 2013	30	30	30	0
168	Punjab	Narowal	Narowal	Jassar	Jassar	Monday, September 30, 2013	4	4	5	0
169	Punjab	Narowal	Narowal	Jassar	Kakkay Kay	Monday, September 30, 2013	2	2	2	0
170	Punjab	Narowal	Narowal	Jassar	Kaloo Padda	Monday, September 30, 2013	8	8	8	0
171	Punjab	Narowal	Narowal	Jassar	Nangli	Monday, September 30, 2013	1	1	1	390
172	Punjab	Narowal	Narowal	Jassar	Pindori	Monday, September 30, 2013	1	1	3	0
173	Punjab	Narowal	Narowal	Jassar	Prana Wala	Monday, September 30, 2013	2	2	2	0
174	Punjab	Narowal	Narowal	Jassar	Qayam Pur	Monday, September 30, 2013	9	9	9	0
175	Punjab	Narowal	Shahargarh	Langah	Budha langha	Monday, September 30, 2013	11	11	0	0

Project Completion Report - Narowal

Distribution details UC Wise & Date wise										
S.No.	Province	District	Tehsil	UC	Village	Distribution Date	Dry Food	Hygiene Kits	Early Recovery Package(Wheat Seeds, DAP, Urea)	Livestock Vaccination
176	Punjab	Narowal	Shahargarh	Langah	Dara Afganana	Monday, September30, 2013	46	46	0	0
177	Punjab	Narowal	Shahargarh	Langah	Dhudha	Monday, September30, 2013	15	15	0	0
178	Punjab	Narowal	Shahargarh	Langah	kothay khurd	Monday, September30, 2013	38	38	0	0
179	Punjab	Narowal	Shahargarh	Langah	Kotla Afghana	Monday, September30, 2013	1	1	0	0
180	Punjab	Narowal	Shahargarh	Langah	Dhudha	Monday, September30, 2013	40	40	0	0
181	Punjab	Narowal	Shahargarh	Langah	Kotli Baray Khan	Monday, September30, 2013	12	12	0	0
182	Punjab	Narowal	Shahargarh	Langah	Malik Afghanistan	Monday, September30, 2013	45	45	0	0
183	Punjab	Narowal	Shahargarh	Langah	Mame Wal	Monday, September30, 2013	5	5	0	0
184	Punjab	Narowal	Narowal	Fleezpur	Ballowali	Monday, September30, 2013	0	0	23	335
185	Punjab	Narowal	Narowal	Fleezpur	Geno kay	Monday, September30, 2013	0	0	10	0
186	Punjab	Narowal	Narowal	Fleezpur	Narangwali	Monday, September30, 2013	0	0	19	0
187	Punjab	Narowal	Narowal	Fleezpur	Ram Dhendsa	Monday, September30, 2013	0	0	3	0
188	Punjab	Narowal	Narowal	Fleezpur	Saho Balo	Monday, September30, 2013	0	0	13	0
189	Punjab	Narowal	Narowal	Lala	Gill	Monday, September30, 2013	91	91	71	0
190	Punjab	Narowal	Narowal	Lala	Gill Khurd	Monday, September30, 2013	25	25	0	0
191	Punjab	Narowal	Narowal	Lala	Gujjar Wali	Monday, September30, 2013	35	35	0	0
192	Punjab	Narowal	Narowal	Lala	Kot Arain	Monday, September30, 2013	34	34	3	0
193	Punjab	Narowal	Narowal	Lala	Kotli Sangay	Monday, September30, 2013	33	33	33	123
194	Punjab	Narowal	Narowal	Lala	Lala	Monday, September30, 2013	100	100	0	0
195	Punjab	Narowal	Narowal	Lala	Budha Dharag	Monday, September30, 2013	0	0	31	0
196	Punjab	Narowal	Narowal	Lala	Cheema	Monday, September30, 2013	0	0	9	0
197	Punjab	Narowal	Narowal	Lala	Hassan Bhattian	Monday, September30, 2013	0	0	13	0
198	Punjab	Narowal	Narowal	Lala	Hubipur	Monday, September30, 2013	0	0	11	0

Project Completion Report - Narowal

Distribution details UC Wise & Date wise										
S.No.	Province	District	Tehsil	UC	Village	Distribution Date	Dry Food	Hygiene Kits	Early Recovery Package(Wheat Seeds, DAP, Urea)	Livestock Vaccination
199	Punjab	Narowal	Narowal	Lala	Jaistiwala Billa	Monday, September30, 2013	0	0	2	0
200	Punjab	Narowal	Narowal	Lala	Jastiwala Niwan	Monday, September30, 2013	0	0	12	0
201	Punjab	Narowal	Narowal	Lala	Jastiwala Uncha	Monday, September30, 2013	0	0	13	0
202	Punjab	Narowal	Narowal	Lala	Khewa	Monday, September30, 2013	0	0	2	0
203	Punjab	Narowal	Narowal	Lala	Lala	Monday, September30, 2013	0	0	37	0
204	Punjab	Narowal	Narowal	Lala	Maan	Monday, September30, 2013	0	0	15	49
205	Punjab	Narowal	Narowal	Gorala	Darbar	Monday, September30, 2013	1	1	0	0
206	Punjab	Narowal	Narowal	Gorala	gorala	Monday, September30, 2013	2	2	0	0
207	Punjab	Narowal	Narowal	Gorala	Mallowal	Monday, September30, 2013	21	21	0	0
208	Punjab	Narowal	Narowal	Gorala	Manzoorpura	Monday, September30, 2013	29	29	0	0
209	Punjab	Narowal	Narowal	Jassar	Manawala	Monday, September30, 2013	1	1	0	0
210	Punjab	Narowal	Shahargarh	Gorala	Darbar	Tuesday, October 01, 2013	0	0	20	0
211	Punjab	Narowal	Shahargarh	Gorala	gorala	Tuesday, October 01, 2013	0	0	2	0
212	Punjab	Narowal	Shahargarh	Gorala	Mallowal	Tuesday, October 01, 2013	0	0	68	0
213	Punjab	Narowal	Shahargarh	Gorala	Manzoorpura	Tuesday, October 01, 2013	0	0	29	0
214	Punjab	Narowal	Narowal	Jassar	Aliabad	Tuesday, October 01, 2013	0	0	5	0
215	Punjab	Narowal	Narowal	Jassar	fassi pur	Tuesday, October 01, 2013	0	0	3	0
216	Punjab	Narowal	Narowal	Jassar	Hassan Hussain	Tuesday, October 01, 2013	0	0	2	0
217	Punjab	Narowal	Narowal	Jassar	jassar	Tuesday, October 01, 2013	0	0	6	0
218	Punjab	Narowal	Narowal	Jassar	Manawala	Tuesday, October 01, 2013	0	0	1	0
219	Punjab	Narowal	Narowal	Jassar	Parana wala	Tuesday, October 01, 2013	0	0	17	0
220	Punjab	Narowal	Narowal	Jassar	pindori	Tuesday, October 01, 2013	0	0	2	0
221	Punjab	Narowal	Shahargarh	Langah	Budha langha	Tuesday, October 01, 2013	0	0	9	0

Project Completion Report - Narowal

Distribution details UC Wise & Date wise										
S.No.	Province	District	Tehsil	UC	Village	Distribution Date	Dry Food	Hygiene Kits	Early Recovery Package(Wheat Seeds, DAP, Urea)	Livestock Vaccination
222	Punjab	Narowal	Shahargarh	Langah	Budha langha	Tuesday, October 01, 2013	0	0	2	0
223	Punjab	Narowal	Shahargarh	Langah	Dara Afganana	Tuesday, October 01, 2013	0	0	46	0
224	Punjab	Narowal	Shahargarh	Langah	Dhudha	Tuesday, October 01, 2013	0	0	15	0
225	Punjab	Narowal	Shahargarh	Langah	kothay khurd	Tuesday, October 01, 2013	0	0	38	0
226	Punjab	Narowal	Shahargarh	Langah	Kotla Afghana	Tuesday, October 01, 2013	0	0	1	0
227	Punjab	Narowal	Narowal	Giddian	Akal Garh	Tuesday, October 01, 2013	0	0	2	0
228	Punjab	Narowal	Narowal	Giddian	Ali Pur Syedan	Tuesday, October 01, 2013	0	0	13	0
229	Punjab	Narowal	Narowal	Giddian	Bhangala	Tuesday, October 01, 2013	0	0	14	0
230	Punjab	Narowal	Narowal	Giddian	Bhodi Malhian	Tuesday, October 01, 2013	0	0	18	0
231	Punjab	Narowal	Narowal	Giddian	Chandar Kay	Tuesday, October 01, 2013	0	0	17	0
232	Punjab	Narowal	Narowal	Giddian	Dhana Wali	Tuesday, October 01, 2013	0	0	4	0
233	Punjab	Narowal	Narowal	Giddian	Giddian	Tuesday, October 01, 2013	0	0	19	0
234	Punjab	Narowal	Narowal	Giddian	Klass Wala	Tuesday, October 01, 2013	0	0	12	0
235	Punjab	Narowal	Narowal	Giddian	Kot Ruldu	Tuesday, October 01, 2013	0	0	25	0
236	Punjab	Narowal	Narowal	Giddian	Kotli Nathu Malhi	Tuesday, October 01, 2013	0	0	26	0
237	Punjab	Narowal	Narowal	Giddian	Mangolay	Tuesday, October 01, 2013	0	0	21	0
238	Punjab	Narowal	Narowal	Giddian	Nagray	Tuesday, October 01, 2013	0	0	2	0
239	Punjab	Narowal	Narowal	Giddian	Nangal Shahu	Tuesday, October 01, 2013	0	0	9	0
240	Punjab	Narowal	Narowal	Giddian	Panj Garian	Tuesday, October 01, 2013	0	0	7	0
241	Punjab	Narowal	Narowal	Giddian	Rakh Jevan Goraya	Tuesday, October 01, 2013	0	0	4	213
242	Punjab	Narowal	Narowal	Giddian	Talli Malhian	Tuesday, October 01, 2013	0	0	7	0
243	Punjab	Narowal	Narowal	Giddian	Talwar	Tuesday, October 01, 2013	0	0	13	0
244	Punjab	Narowal	Narowal	Fleezpur	Bhogo Dhendsa	Tuesday, October 01, 2013	0	0	11	0

Project Completion Report - Narowal

Distribution details UC Wise & Date wise										
S.No.	Province	District	Tehsil	UC	Village	Distribution Date	Dry Food	Hygiene Kits	Early Recovery Package(Wheat Seeds, DAP, Urea)	Livestock Vaccination
245	Punjab	Narowal	Narowal	Fleezpur	Budha Dharag	Tuesday, October 01, 2013	0	0	1	0
246	Punjab	Narowal	Narowal	Fleezpur	Dhing	Tuesday, October 01, 2013	0	0	40	0
247	Punjab	Narowal	Narowal	Fleezpur	Fleezpur	Tuesday, October 01, 2013	0	0	24	0
248	Punjab	Narowal	Narowal	Fleezpur	Narangwali	Tuesday, October 01, 2013	0	0	7	0
249	Punjab	Narowal	Narowal	Fleezpur	Ram Dhendsa	Tuesday, October 01, 2013	0	0	7	0
250	Punjab	Narowal	Narowal	Fleezpur	Saho Balo	Tuesday, October 01, 2013	0	0	2	0
251	Punjab	Narowal	Narowal	Fleezpur	Sarh Fateh	Tuesday, October 01, 2013	0	0	20	0
252	Punjab	Narowal	Narowal	Lala	Behlol Pur	Tuesday, October 01, 2013	0	0	5	0
253	Punjab	Narowal	Narowal	Lala	Behlol Pur	Tuesday, October 01, 2013	0	0	1	0
254	Punjab	Narowal	Narowal	Lala	Cheema	Tuesday, October 01, 2013	0	0	8	0
255	Punjab	Narowal	Narowal	Lala	Depokau	Tuesday, October 01, 2013	0	0	10	0
256	Punjab	Narowal	Narowal	Lala	Gill	Tuesday, October 01, 2013	0	0	63	0
257	Punjab	Narowal	Narowal	Lala	Gujjar Wali	Tuesday, October 01, 2013	0	0	14	0
258	Punjab	Narowal	Narowal	Lala	Hassan Bhattian	Tuesday, October 01, 2013	0	0	10	0
259	Punjab	Narowal	Narowal	Lala	Hassan Bhattian	Tuesday, October 01, 2013	0	0	4	0
260	Punjab	Narowal	Narowal	Lala	Jaistiwala Billa	Tuesday, October 01, 2013	0	0	12	0
261	Punjab	Narowal	Narowal	Lala	Jakhar	Tuesday, October 01, 2013	0	0	6	0
262	Punjab	Narowal	Narowal	Lala	Jastiwala Uncha	Tuesday, October 01, 2013	0	0	10	0
263	Punjab	Narowal	Narowal	Lala	Khairula Pur	Tuesday, October 01, 2013	0	0	28	0
264	Punjab	Narowal	Narowal	Lala	Khamowali	Tuesday, October 01, 2013	0	0	22	0
265	Punjab	Narowal	Narowal	Lala	Khewa	Tuesday, October 01, 2013	0	0	32	0
266	Punjab	Narowal	Narowal	Lala	Kot Arain	Tuesday, October 01, 2013	0	0	20	0
267	Punjab	Narowal	Narowal	Lala	Kotli Sangay	Tuesday, October 01, 2013	0	0	28	0

Project Completion Report - Narowal

Distribution details UC Wise & Date wise										
S.No.	Province	District	Tehsil	UC	Village	Distribution Date	Dry Food	Hygiene Kits	Early Recovery Package(Wheat Seeds, DAP, Urea)	Livestock Vaccination
268	Punjab	Narowal	Narowal	Lala	Lakra	Tuesday, October 01, 2013	0	0	1	0
269	Punjab	Narowal	Narowal	Lala	Lala	Tuesday, October 01, 2013	0	0	71	0
270	Punjab	Narowal	Narowal	Lala	Maan	Tuesday, October 01, 2013	0	0	4	0
271	Punjab	Narowal	Narowal	Lala	Tatkay	Tuesday, October 01, 2013	0	0	5	0
272	Punjab	Narowal	Narowal	Giddian	Kotli Nathu Malhi	Tuesday, October 01, 2013	0	0	18	0
273	Punjab	Narowal	Narowal	Giddian	Mangolay	Tuesday, October 01, 2013	0	0	31	0
274	Punjab	Narowal	Narowal	Giddian	Nagray	Tuesday, October 01, 2013	0	0	3	0
275	Punjab	Narowal	Narowal	Giddian	Nangal Shahu	Tuesday, October 01, 2013	0	0	18	0
276	Punjab	Narowal	Narowal	Giddian	Panj Garian	Tuesday, October 01, 2013	0	0	19	0
277	Punjab	Narowal	Narowal	Hallowal	Aado Ke Kalan	Tuesday, October 01, 2013	0	0	12	0
278	Punjab	Narowal	Narowal	Hallowal	Chakri	Tuesday, October 01, 2013	0	0	5	0
279	Punjab	Narowal	Narowal	Hallowal	Dhilli	Tuesday, October 01, 2013	0	0	9	0
280	Punjab	Narowal	Narowal	Hallowal	Gula Maharan	Tuesday, October 01, 2013	0	0	7	0
281	Punjab	Narowal	Narowal	Hallowal	Khokhar Wali	Tuesday, October 01, 2013	0	0	19	0
282	Punjab	Narowal	Narowal	Hallowal	Mian Wali	Tuesday, October 01, 2013	0	0	17	106
283	Punjab	Narowal	Narowal	Hallowal	Poola Moharan	Tuesday, October 01, 2013	0	0	1	0
284	Punjab	Narowal	Narowal	Hallowal	Rattan Garh	Tuesday, October 01, 2013	0	0	1	0
285	Punjab	Narowal	Narowal	Hallowal	Rattian	Tuesday, October 01, 2013	0	0	14	0
286	Punjab	Narowal	Narowal	Gorala	Gangran	Tuesday, October 01, 2013	0	0	19	0
287	Punjab	Narowal	Narowal	Gorala	Gorala	Tuesday, October 01, 2013	0	0	61	0
288	Punjab	Narowal	Narowal	Gorala	Ketho Wali	Tuesday, October 01, 2013	0	0	12	0
289	Punjab	Narowal	Narowal	Gorala	Ketho Wali	Tuesday, October 01, 2013	0	0	3	0
290	Punjab	Narowal	Narowal	Gorala	Maan Pur	Tuesday, October 01, 2013	0	0	5	0

Project Completion Report - Narowal

Distribution details UC Wise & Date wise										
S.No.	Province	District	Tehsil	UC	Village	Distribution Date	Dry Food	Hygiene Kits	Early Recovery Package(Wheat Seeds, DAP, Urea)	Livestock Vaccination
291	Punjab	Narowal	Narowal	Gorala	Malu wall	Tuesday, October 01, 2013	0	0	4	0
292	Punjab	Narowal	Narowal	Gorala	Manji Tor	Tuesday, October 01, 2013	0	0	6	804
293	Punjab	Narowal	Narowal	Gorala	Matta	Tuesday, October 01, 2013	0	0	5	0
294	Punjab	Narowal	Narowal	Gorala	Muslimanian	Tuesday, October 01, 2013	0	0	16	0
295	Punjab	Narowal	Narowal	Gorala	Nangli	Tuesday, October 01, 2013	0	0	1	0
296	Punjab	Narowal	Narowal	Gorala	Panwan	Tuesday, October 01, 2013	0	0	1	0
297	Punjab	Narowal	Narowal	Gorala	Ranay Wali	Tuesday, October 01, 2013	0	0	15	0
298	Punjab	Narowal	Narowal	Gorala	Shahzada	Tuesday, October 01, 2013	0	0	10	0
299	Punjab	Narowal	Narowal	Gorala	Veram	Tuesday, October 01, 2013	0	0	18	0
300	Punjab	Narowal	Narowal	Jassar	Dilhozi	Tuesday, October 01, 2013	0	0	3	0
301	Punjab	Narowal	Narowal	Jassar	Doaba	Tuesday, October 01, 2013	0	0	13	0
302	Punjab	Narowal	Narowal	Jassar	Fassi Pur	Tuesday, October 01, 2013	0	0	4	0
303	Punjab	Narowal	Narowal	Jassar	Jassar	Tuesday, October 01, 2013	0	0	5	0
304	Punjab	Narowal	Narowal	Jassar	Kakkay Kay	Tuesday, October 01, 2013	0	0	5	0
305	Punjab	Narowal	Narowal	Jassar	Miadi Nanu	Tuesday, October 01, 2013	0	0	38	0
306	Punjab	Narowal	Narowal	Jassar	Nangli	Tuesday, October 01, 2013	0	0	14	0
307	Punjab	Narowal	Narowal	Jassar	Pindori	Tuesday, October 01, 2013	0	0	9	0
308	Punjab	Narowal	Narowal	Jassar	Prana Wala	Tuesday, October 01, 2013	0	0	2	0
309	Punjab	Narowal	Narowal	Jassar	Qatru Wal	Tuesday, October 01, 2013	0	0	4	0
310	Punjab	Narowal	Narowal	Jassar	Saday Maday	Tuesday, October 01, 2013	0	0	9	0
311	Punjab	Narowal	Narowal	Jassar	sori shah	Tuesday, October 01, 2013	0	0	1	0
312	Punjab	Narowal	Narowal	Lala	Lakra	Tuesday, October 01, 2013	0	0	9	0
313	Punjab	Narowal	Narowal	Langah	ali langah	Tuesday, October 01, 2013	0	0	6	0

Project Completion Report - Narowal

Distribution details UC Wise & Date wise										
S.No.	Province	District	Tehsil	UC	Village	Distribution Date	Dry Food	Hygiene Kits	Early Recovery Package(Wheat Seeds, DAP, Urea)	Livestock Vaccination
314	Punjab	Narowal	Narowal	Langah	Bagir Pur	Tuesday, October 01, 2013	0	0	5	0
315	Punjab	Narowal	Narowal	Langah	Bhattian	Tuesday, October 01, 2013	0	0	18	0
316	Punjab	Narowal	Narowal	Langah	Dhudha	Tuesday, October 01, 2013	0	0	54	0
317	Punjab	Narowal	Narowal	Langah	Farid Kay	Tuesday, October 01, 2013	0	0	11	0
318	Punjab	Narowal	Narowal	Langah	Kot Bacyhana	Tuesday, October 01, 2013	0	0	9	0
319	Punjab	Narowal	Narowal	Langah	Kothay Khurd	Tuesday, October 01, 2013	0	0	15	0
320	Punjab	Narowal	Narowal	Langah	Kotli Baray Khan	Tuesday, October 01, 2013	0	0	8	0
321	Punjab	Narowal	Narowal	Langah	Kotli kamdas	Tuesday, October 01, 2013	0	0	1	0
322	Punjab	Narowal	Narowal	Langah	Kotli ramdas	Tuesday, October 01, 2013	0	0	22	0
323	Punjab	Narowal	Narowal	Langah	Kotli Sootkhana	Tuesday, October 01, 2013	0	0	12	0
324	Punjab	Narowal	Narowal	Langah	Langah	Tuesday, October 01, 2013	0	0	40	0
325	Punjab	Narowal	Narowal	Langah	Malik Afghanan	Tuesday, October 01, 2013	0	0	17	0
326	Punjab	Narowal	Narowal	Langah	Mame Wal	Tuesday, October 01, 2013	0	0	10	0
327	Punjab	Narowal	Narowal	Langah	Misri Wal	Tuesday, October 01, 2013	0	0	6	0
328	Punjab	Narowal	Narowal	Langah	Satu Wal	Tuesday, October 01, 2013	0	0	10	0
329	Punjab	Narowal	Narowal	Langah	Sultan Pur Afghanan	Tuesday, October 01, 2013	0	0	14	0